




 Plan District Boundary
 Historic or Conservation District or N.R.M.P. Boundary
 Zoning Line

NOTE: Zoning designations are subject to change; verify zoning prior to development or sales.

- R10** Current Zoning
-  Maximum Potential Zoning as per Comprehensive Plan
-  State ID Map Boundary

ZONING REVISED: 06-18-2004	CITY OF PORTLAND BUREAU OF PLANNING
BASEMAP ACQUIRED: 07 - 2003	
LEGAL DESCRIPTION: SW 1/4 SEC. 03 - 1S - 2E	 SCALE IN FEET
3241	

3341

3240

3242

3141