






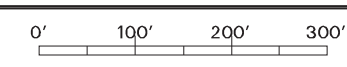
3247

3249

NOTE: Zoning designations are subject to change; verify zoning prior to development or sales.

 Plan District Boundary
 Historic or Conservation District or N.R.M.P. Boundary
 Zoning Line

R10 Current Zoning
 Maximum Potential Zoning as per Comprehensive Plan
 State ID Map Boundary

ZONING REVISED:	05-13-2011	CITY OF PORTLAND, BUREAU OF PLANNING & SUSTAINABILITY
BASEMAP ACQUIRED:	07 - 2010	
LEGAL DESCRIPTION:	SE 1/4 SEC. 06 - 1S - 3E	 SCALE IN FEET
3248		