




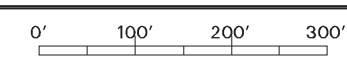



NOTE: Where indicated, width of environmental protection zone, p, is measured from center of drainage, with 1/2 distance on each side

NOTE: Zoning designations are subject to change; verify zoning prior to development or sales.

-  Plan District Boundary
-  Historic or Conservation District or N.R.M.P. Boundary
-  Zoning Line

- R10** Current Zoning
-  Maximum Potential Zoning as per Comprehensive Plan
-  State ID Map Boundary

ZONING REVISED: 09-02-2009	 SCALE IN FEET	
BASEMAP ACQUIRED: 07 - 2010		
LEGAL DESCRIPTION: NE 1/4 SEC. 21 - 1S - 2E	3740	

3840