







NOTE: Where indicated, width of environmental protection zone, p, is measured from center of drainage, with 1/2 distance on each side

NOTE: Zoning designations are subject to change; verify zoning prior to development or sales.

-  Plan District Boundary
-  Historic or Conservation District or N.R.M.P. Boundary
-  Zoning Line

-  Unincorporated Multnomah County

-  Current Zoning
-  Maximum Potential Zoning as per Comprehensive Plan
-  State ID Map Boundary

ZONING REVISED:
06-13-2005

BASEMAP ACQUIRED:
06 - 2005

LEGAL DESCRIPTION:
NW 1/4 SEC.
19 - 1S - 3E

CITY OF PORTLAND
BUREAU OF PLANNING

0' 100' 200' 300'
SCALE IN FEET

3747

3847