




3841




3742

3843

3942

-  Plan District Boundary
-  Historic or Conservation District or N.R.M.P. Boundary
-  Zoning Line

NOTE: Zoning designations are subject to change; verify zoning prior to development or sales.

<p>R10 Current Zoning</p> <p> Maximum Potential Zoning as per Comprehensive Plan</p> <p> State ID Map Boundary</p>	<p>ZONING REVISED: 09-30-2016</p>	<p>CITY OF PORTLAND, BUREAU OF PLANNING & SUSTAINABILITY</p>	
	<p>BASEMAP ACQUIRED 01 - 2016</p>	 SCALE IN FEET	
	<p>LEGAL DESCRIPTION: SE 1/4 SEC. 22 - 1S - 2E</p>	<p>3842</p>	

3842