




3839

3938




3940

4039

NOTE: Zoning designations are subject to change; verify zoning prior to development or sales.

 Plan District Boundary
 Historic or Conservation District or N.R.M.P. Boundary
 Zoning Line

 Unincorporated Multnomah County

<p>R10 Current Zoning</p> <p>  Maximum Potential Zoning as per Comprehensive Plan  State ID Map Boundary </p>	<p>ZONING REVISED:</p> <p>01-01-2002</p>	<p>CITY OF PORTLAND BUREAU OF PLANNING</p>	
	<p>BASEMAP ACQUIRED:</p> <p>11 - 2001</p>	<p>0' 100' 200' 300'</p> <p>SCALE IN FEET</p>	
	<p>LEGAL DESCRIPTION:</p> <p>NW 1/4 SEC. 28 - 1S - 2E</p>	<p>3939</p>	