


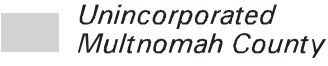






NOTE: Zoning designations are subject to change; verify zoning prior to development or sales.

 Plan District Boundary
 Historic or Conservation District or N.R.M.P. Boundary
 Zoning Line

 Unincorporated Multnomah County
 4040

<p>R10 Current Zoning</p> <ul style="list-style-type: none">  Maximum Potential Zoning as per Comprehensive Plan  State ID Map Boundary 	ZONING REVISED:	01-02-2008	<p>CITY OF PORTLAND BUREAU OF PLANNING</p> <p>0' 100' 200' 300' SCALE IN FEET</p> 
	BASEMAP ACQUIRED:	07 - 2007	
		LEGAL DESCRIPTION:	NE 1/4 SEC. 28 - 1S - 2E