









Map Change Category

-  Response to a December 2016 City Council directive to explore additional Comprehensive Plan and Zoning Map changes (Exhibit O of Ordinance No. 188177) and Planning and Sustainability Commission map refinement recommendations
-  Reconciliation of Comprehensive Plan and Zoning Map with map amendment land use reviews (between January 2013 and November 2017)
-  Changes to avoid the creation of nonconforming development, as appropriate, related to new development and land use reviews of building permits under review (between January 2013 and November 2017)
-  Other technical and policy-related priority map changes as appropriate (e.g., changes to facilitate affordable housing, to address City bureau coordination, recently identified nonconforming commercial uses, additional split zones)
-  Major Public Trail Addition
-  Major Public Trail Removal
-  Parks and/or Natural Areas
-  Urban Service Boundary