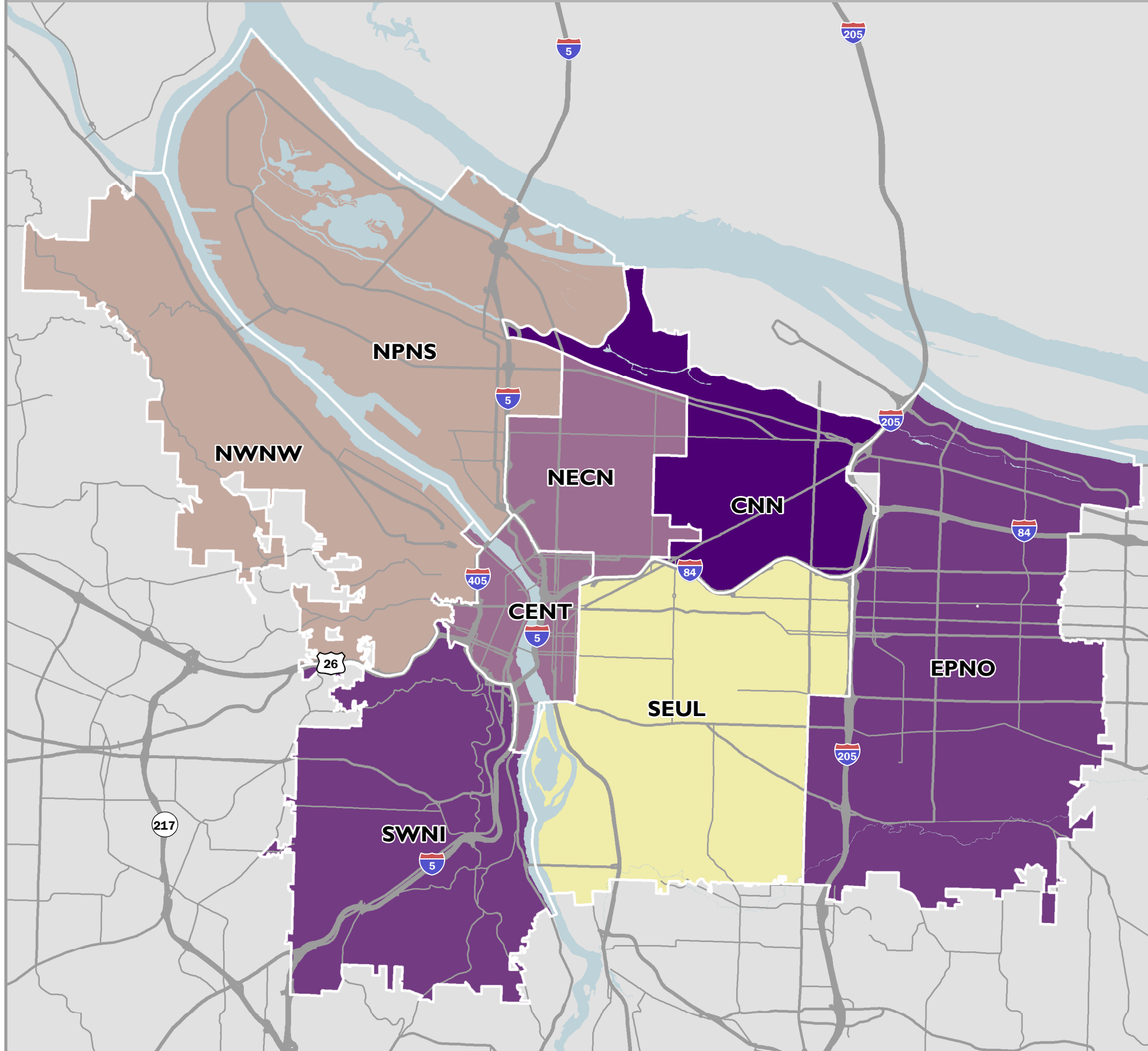


# ARTERIAL & COLLECTOR STREET CONDITION: PAVEMENT IN FAIR OR BETTER CONDITION

FY2012-13 PORTLAND BUREAU OF TRANSPORTATION



## BUREAU NOTES

### Lane Mileage of Arterial & Collector Streets in Fair or Better Condition

Financial Reporting District	Fair or Better Condition (Lane Miles)	Total Lane Miles	% Fair or Better Condition
CENT	117	218	54%
CNN	95	152	63%
EPNO	228	410	56%
NECN	69	128	54%
NPNS	128	261	49%
NWNW	62	136	45%
SEUL	127	321	40%
SWNI	117	203	58%
None	23	36	62%
<b>Total</b>	<b>966</b>	<b>1865</b>	<b>52%</b>

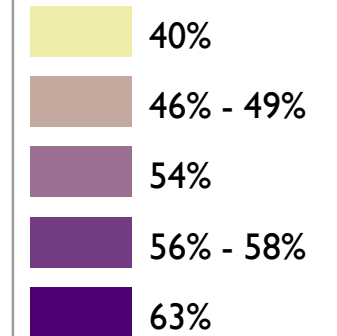
The Portland Bureau of Transportation owns and maintains about 4,900 lane miles of streets. (A lane mile is one lane wide and one mile long.) This includes 1,865 lane miles on collectors and arterials, the "major" streets in Portland (for example: NE Sandy Boulevard, SW Capitol Highway, I22nd Avenue). There are also about 3,000 lane miles of local streets which are mostly residential.

The bureau's pavement goals are to have 80 percent of the arterial and collector system in a fair or better condition and no more than 2 percent in very poor condition. Currently, 52 percent of arterial and collector streets are in fair or better condition and 11 percent are in very poor condition.

The bureau's pavement maintenance policy calls for prioritizing early-stage repairs that can keep the roadway from falling into poor or very poor condition. It costs ten times more to rebuild a street that has fallen into very poor condition than to conduct maintenance while the road is still in fair to good condition. In 2013-14, the bureau's Back to Basics paving program had a goal of providing preventative maintenance on 100 lane miles of streets.

## LEGEND

### Percentage of Arterial & Collector Street Lane Mileage in Fair or Better Condition

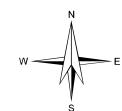


GIS Data Classification Method - Natural Breaks

### Mapping Geographies

- CENT** - Central City
- CNN** - Central Northeast Neighborhood
- EPNO** - East Portland Neighborhood Office
- NECN** - Northeast Coalition of Neighborhoods
- NPNS** - North Portland Neighborhood Services
- NWNW** - Neighbors West/Northwest
- SEUL** - Southeast Uplift Neighborhood Coalition
- SWNI** - Southwest Neighbors, Inc.

The information on this map was derived from City of Portland GIS databases. Care was taken in the creation of this map but it is provided "as-is". The City of Portland cannot accept any responsibility for error, omissions, or positional accuracy, and therefore, there are no warranties which accompany this product. However, notification of any errors will be appreciated.



Revision Date 01-13-2014