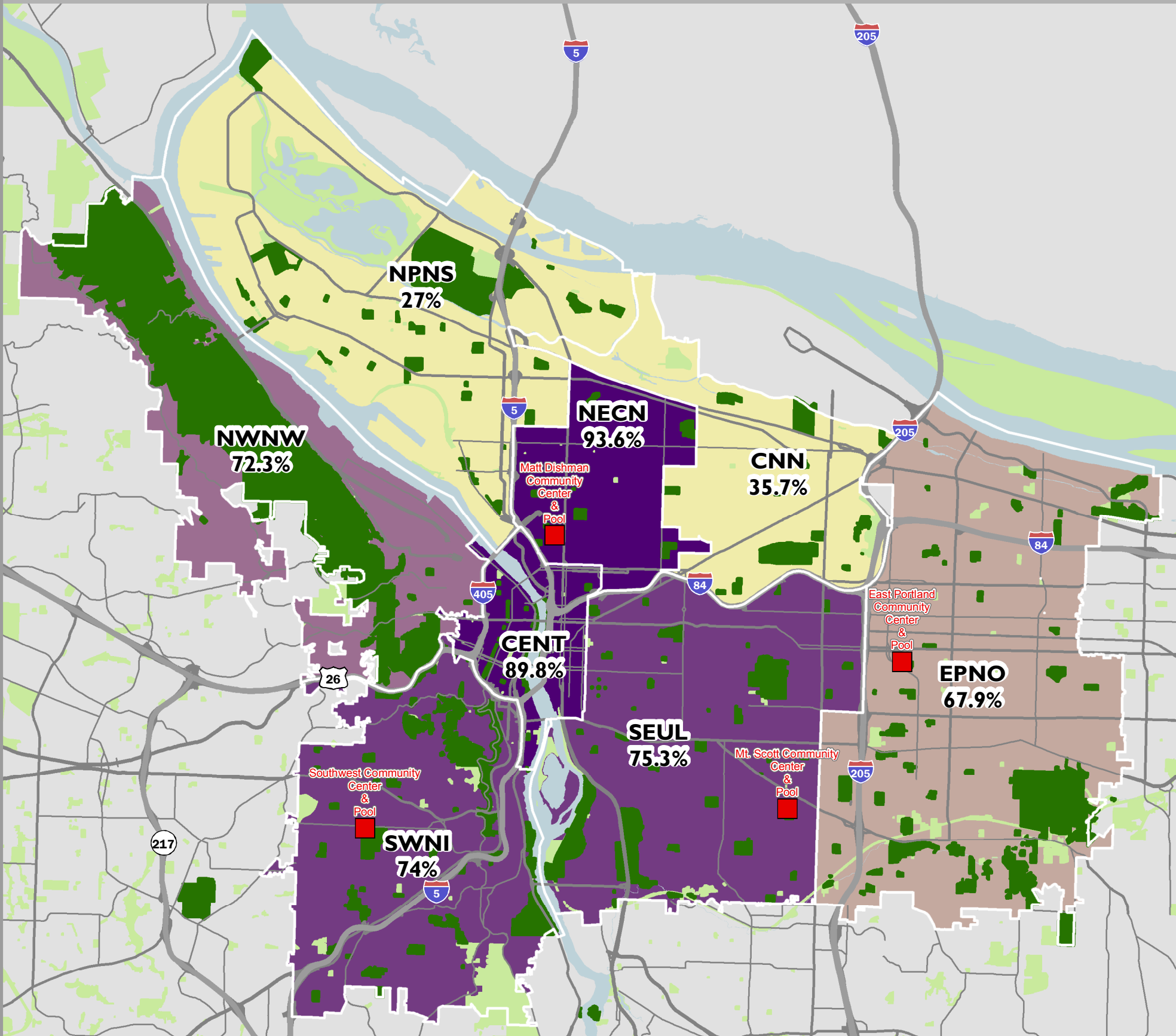


# PERCENTAGE OF HOUSING UNITS WITHIN THREE MILES OF A FULL SERVICE COMMUNITY CENTER

FY2014-15 PORTLAND PARKS AND RECREATION



## BUREAU NOTES

### Percentage of Housing Units Within Three Miles Of A Full Service Community Center

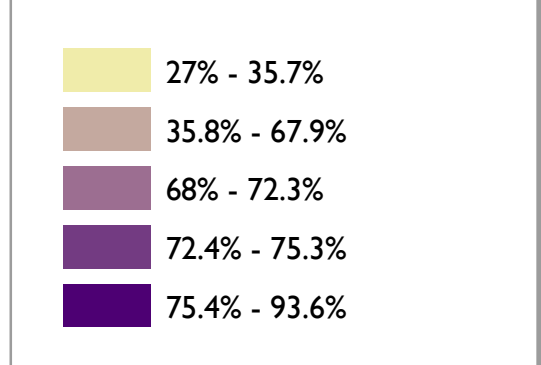
Portland Parks & Recreation's (PP&R) 2020 Vision includes a goal to "Provide a wide variety of high quality recreation services and opportunities for all residents." An objective of this goal, and a measure of the level of service, is to provide a full-service community center within 3 miles of every Portland resident. A full service community center includes a gymnasium, fitness and classrooms, and a pool.

This map shows the percentage of housing units in each neighborhood coalition that are within 3 miles of a full-service community center. The 3 mile distance is calculated using the walkable street and trail system, so community centers in areas with poor transportation circulation systems have smaller service areas and serve fewer people. The calculation also takes into account walkability to actual community center entry points. The analysis does not include smaller community centers or other facilities owned by PP&R and managed by partners.

PP&R is actively working to improve the level of service. In 2002, the percentage of housing units within 3 miles of a full-service community center was 36%; in 2011, it was 69.3%, in 2012 it was 69.4%, in 2013 it was 70.0%, in 2014 it was 69.0%

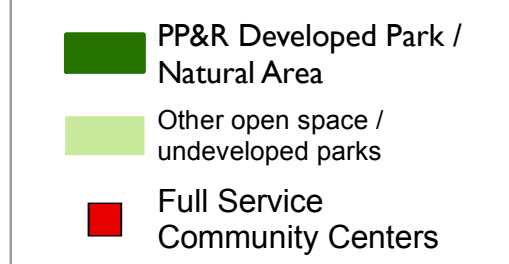
## LEGEND

### Percentage of Housing Units Within Three Miles of a Full Service Community Center



GIS Data Classification Method - Natural Breaks

### Portland Area Parks and Natural Areas



Note: The width of the symbol for Parks has been exaggerated for visual clarity.

### Mapping Geographies

- CENT** - Central City
- CNN** - Central Northeast Neighborhood
- EPNO** - East Portland Neighborhood Office
- NECN** - Northeast Coalition of Neighborhoods
- NPNS** - North Portland Neighborhood Services
- NWNW** - Neighbors West/Northwest
- SEUL** - Southeast Uplift Neighborhood Coalition
- SWNI** - Southwest Neighbors, Inc.

The information on this map was derived from City of Portland GIS databases. Care was taken in the creation of this map but it is provided "as-is". The City of Portland cannot accept any responsibility for error, omissions, or positional accuracy, and therefore, there are no warranties which accompany this product. However, notification of any errors will be appreciated.

