



CITY OF

PORTLAND, OREGON

OFFICE OF NEIGHBORHOOD INVOLVEMENT

AMANDA FRITZ, COMMISSIONER

Amalia Alarcón de Morris, Bureau Director

Noise Control Program

1221 SW 4th Avenue, Room 110

Portland, Oregon 97204

Promoting a culture of civic engagement

Noise Variance / Permit

Application #: 3771063

Applicant: PORTLAND MARATHON
200 SW MARKET ST SUITE 1900
PORTLAND OR 97201

Organization:

Activity: MARATHON AND MARATHON HALF RACE

Event Location: SEE ATTACHED LOCATIONS

Date(s): Oct 7, 2016 through Oct 10, 2016

Hours: 3:00 am - 8:00 pm

Application for the above has been reviewed by the Noise Control Officer, City of Portland, and is hereby:

Approved, with the following conditions:

- A. Amplification will not be audible further than 1 block from the event.
- B. The Sound System will be utilized for announcements and organizing the racers; and used for live musical entertainment along the route.
- C. The sound source will be directed away from the closest residential receivers.
- D. Amplification shall start no earlier than 8:00 a.m.
- E. The use of amplification for the event will cease at 8 p.m.
- F. All Neighbors within a block of the sound source to be notified of the event and given a contact number to call during the event
- G. Sound levels will be reduced upon receipt of any complaints.
- H. Applicant will notify the Noise Office of any complaints received at (503) 823-7350.
- I. Sound Levels from the event will not exceed 65 dBA (Decibels), with occasional peaks to 70 dBA, at any point along the route.

To the Applicant:


1. Carry this document with you during the activity. This is not a permit to make more noise than is minimally necessary for your needs.

2. Violation of the conditions of this variance constitutes grounds for revocation of the variance, and denial of future applications, and may also result in the issuance of citation(s) for violations of City Code.

3. **If a Police or Noise Control Officer should appear, his/her instructions will supersede this variance and take precedence.**

Date:

February 17, 2016







Paul van Orden, Noise Control Officer

MAX TRACKS

Yamhill

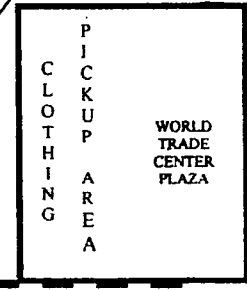
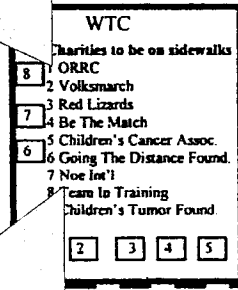

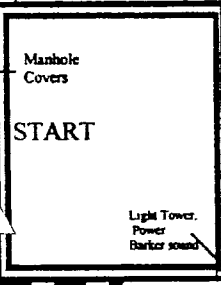
Noise Variances for amplified sound
All within 50' of businesses or residences



REUNION AREA


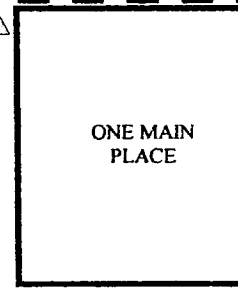

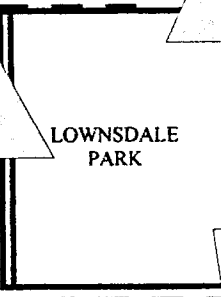
T...or

RESULTS POSTED

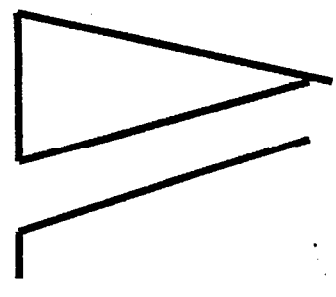
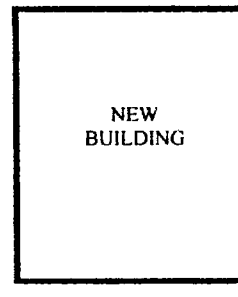
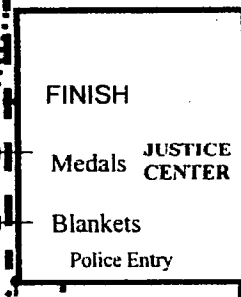
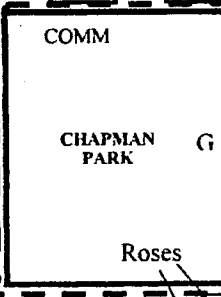


BANDIT SIGNS

Salmo



Gate NAITO



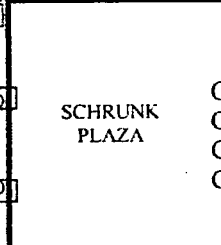
4th Gate

Main Gate

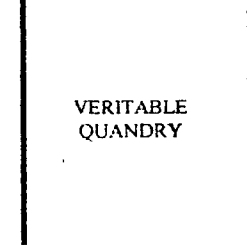
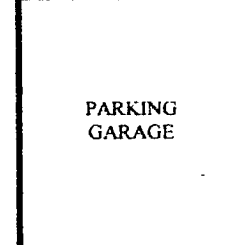

STOP 2nd

STOP 1st

VOLS



MEDICAL



STOP

Light Tower, Power

STOP

Trees
Photos
Shirts

Food Row

Refer

Gate Refer

2016 Portland Marathon
On Route Entertainment - For Noise Variance Permit

Milemark	Location
0.4	4th/Stark
0.5	4th / Ankeny
0.6	4th/Burnside/Chinese gate (NW corner)
0.7	3rd/Davis
0.7	1st/Davis
0.9,4.9	Naito and Ankeny (Fire Station on Naito)
1.3,4.5	SW Naito / Salmon
	Naito/Market
2.2	2145 SW Naito Parkway, Boy Scouts
2.3	sw naito parkway/Sheridan
2.3	sw Sheridan and SW 1st, just north of 2501 sw 1st
2.4	2823 SW 1st Ave., Lair Hill Bistro
2.5	Hooker and Barbur, SE corner
3	Naito/Barbur
3.5	Naito/Hooker (Bridge)
4.2	Naito / Columbia - Tom McCall Waterfront Park
5.2	Under Steel Bridge
5.4	1200 NW Naito
5.6	Naito/NW9th
5.8	1466 NW Naito
6	NW 15th under fremont bridge
6.3,10.9	Carton Services 2200 NW Front
6.8,10.8	NW 21st and Front
7.0,10.4	3045 NW Front (Crosscut Hardwood)
7.2,10.2	3333 NW Front Ave. (Ager Tank and Equipment)
7.5,10	nw front / 26th dr
7.5,10	3721 NW Front Ave

2016 Portland Marathon
On Route Entertainment - For Noise Variance Permit

Milemark	Location
7.8,9.7	3838 NW front
8.1,9.5	4600 NW Naito - station 9
8.9	4500 NW Front Ave/Security Gate 3
8.6	Turnaround point on Naito
12.3	1933 NW 27th Ave
12.5	2150 NW 29th Ave
13.1	Precision Hydraulics - 2715 NW St.Helens Rd
13.7	Baxter and Flaming - 3717 NW St. Helens
14.2	Brazil Electric - 4315 NW St. Helens Rd
14.8	Goby Lumber - 5315 nw st. helens rd
15.8	6834 NW St Helens Rd
16.2	7021 St Helens Rd (bus shelter)
16.9	South end St. John's Bridge
17.7	N Burlington and Syracuse - Old Police Station
18	8042 N Willamette
18.3	7600 N. Willamette Blvd. - Portway Tavern
18.6	Willamette Railroad Bridge
19	6104 N Willamette
19.5	N Portsmouth/Willamette - UP corner
19.8	Willamette/Olin/Harvard
20.1	Willamette/Woolsey - 4419 N. Willamette
20.3	4033 N. Willamette/Hurst
20.7	6970 N Wabash
21.1	3149 N. Willamette
21.7	2947 N. Willamette - tree
21.9	N Killingsworth and Greeley
22	Greeley/Sumner- Adidas

2016 Portland Marathon
On Route Entertainment - For Noise Variance Permit

Milemark	Location
22.7	Greeley - wooden stage@ (bottom of Greeley)
23.1	2010 N Killingsworth
23.5	5313 N Interstate
24	Interstate/Fremont (alternate)
24.4	Greeley/Interstate
25.2	N Interstate/ N Larrabee
25.3	Broadway/Larrabee, South side of road
25.4	Broadway/Irving, east side of Broadway
25.6	110 NW Broadway at NW Couch
26.1	SW Salmon/2nd
26.2	SW Salmon/3rd