



CITY OF PORTLAND

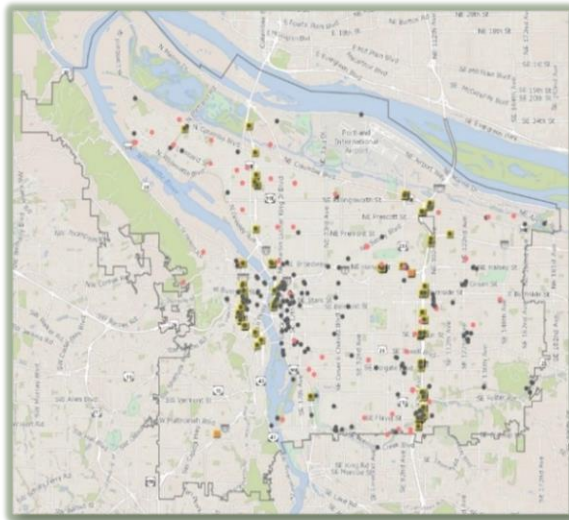
WEEKLY CAMPSITE REPORT

August 20 – August 26, 2018

This week we received:

672 new campsite reports identifying roughly 115 campsites throughout the City. Of these reports:

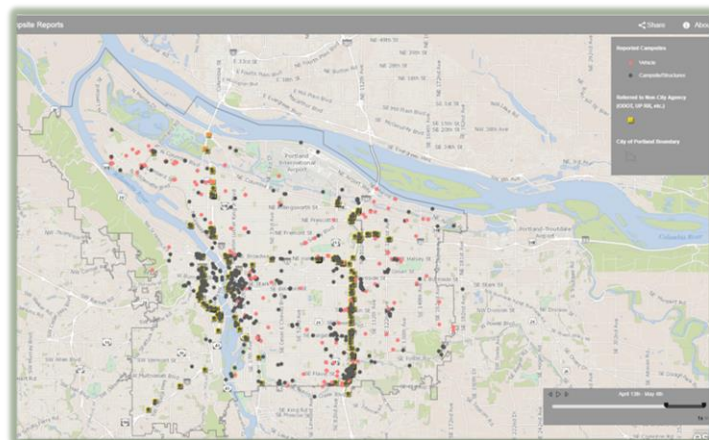
- 247 were reports of camping on Oregon Department of Transportation (ODOT) property/right-of-way
- 101 were reports of people living in vehicles
- 24 were reports of camping on private properties
- 2 were reports of camping on Port of Portland properties
- 1 was a report of camping on Union Pacific Railroad property/right-of-way



CLICK ON THE MAP TO SEE ALL LOCATIONS REPORTED LAST WEEK



CLICK ON THE MAP TO SEE ALL LOCATIONS REPORTED IN THE LAST 12 WEEKS





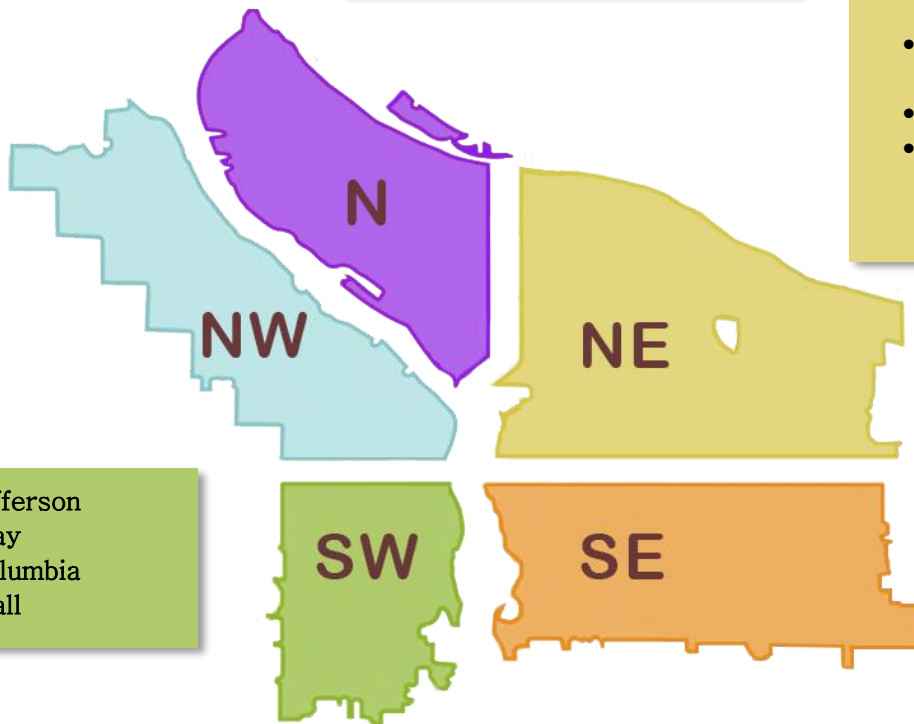
Homelessness/Urban Camping Impact Reduction Update:

Last week we cleaned the following locations:

- Steel Bridge West Side–Near Day Storage
- NW 21st and Reed
- NW 13th and Taylor
- NW 3rd and NW Davis
- NW 6th and Irving

- N Russel and N Ross
- N Interstate and N Larrabee
- N Interstate and N Larrabee
- Peninsula Crossing Trail
- Overlook Park
- N Albina and N Loring
- N Kerby and N Ross

- NE 42nd and Sandy
- NE 19th and NE Everett
- NE 116th and NE Multnomah
- NE 6th and NE Everett
- NE Oregon and Lloyd (Peace Park)
- NE Multnomah and Interstate
- NE Multnomah and Interstate
- NE Oregon and Lloyd (Peace Park)
- NE 92nd and Halsey
- NE 128th/129th and Burnside



- SW 11th and Jefferson
- SW 13th and Clay
- SW 10th and Columbia
- Portland City Hall

- Morrison Bridgehead Area–MLK and Morrison/Belmont (maintenance) * include SE Alder from SE Water to SE 2nd
- Greater St Francis Area—including SE 11th and SE Pine, SE 10th and SE Washington (maintenance) *
- SE 10th and Washington
- SE 86th and Bybee
- SE 96th and SE Main
- SE Raymond and 26th
- SE 9th Ave and SE Cora
- SE Powell and 17th
- SE 19th and Division
- SE 22nd and Powell
- SE 82nd and SE Raymond
- Eastbank Esplanade (x2)
- SE 25th–29th and SE Clay
- SE 57th and Powell
- SE 81st and SE Glenwood
- SE 19th and SE Division
- SE 19th and Pershing
- SE 170th and SE Powell
- SE 9th and SE Mall
- SE 21st and SE Lafayette
- SE Water and SE Main
- SE 94th and SE Schiller
- SE 82nd and SE Schiller
- SE 104th and SE Bush
- SE 82nd and SE Liebe
- SE MLK and SE Belmont
- 2941 SE 109th
- SE Tenino Loop–d-loop

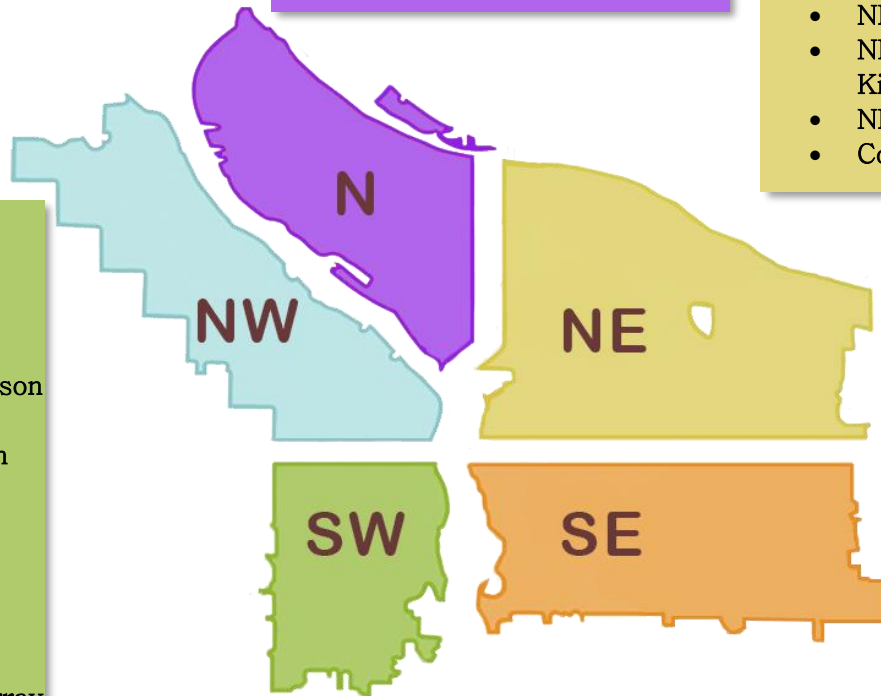


This week we are cleaning the following locations:

- Union Station–NW Broadway between NW Irving/Glisan (maintenance) *
- NW Broadway and NW Naito
- Steel Bridge West Side–Near Day Storage
- NW 20th and York
- NW 21st and Reed
- NW 3rd and Everett

- Portland International Raceway
- N Columbia and N Vancouver
- 7020 N Oswego
- N Columbia and Columbia Way
- 3000 N Hayden Island Dr
- Madrona Park

- NE Everett and NE MLK (maintenance) *
- NE MLK and NE Schuyler
- NE Halsey and 105th
- NE 105th and NE Killingsworth
- NE 97th and Burnside
- Colwood



- SW 6th and SW Pine
- SW Park/Oak and W Burnside
- SW Park and Columbia
- SW Naito under the Morrison Bridge
- SW Naito and SW Madison
- SW 10th and Clay
- W Naito and Burnside
- SW Naito and Oak
- SW 4th and Stark
- Portland City Hall
- SW 4th and SW Main
- SW Jefferson and SW Murray
- SW 4th and Madison

- SE 37th and SE Oak (Laurelhurst Park area)*
- Greater St Francis Area—including SE 11th and SE Pine, SE 10th and SE Washington (maintenance) *
- SE Division Place and Grand (SE Ivon–maintenance) *
- SE Lincoln/Division Between SE Grand/MLK and SE 6th (PBOT and BES)
- Morrison Bridgehead Area–MLK and Morrison/Belmont (maintenance) * include SE Alder from SE Water to SE 2nd
- Hawthorne Bridgehead Area–MLK and Madison/Hawthorne (maintenance) *
- Eastbank Esplanade
- SE 12th and SE Alder
- SE Water and Alder
- SE 3rd and Main
- SE 10th and Washington
- SE 3rd and SE Ash
- SE 11th between SE Morrison and SE Belmont
- SE 14th & Alder
- SE 26th South of Steele
- SE Raymond and SE 26th
- SE 6th and SE Pine
- SE Flavel under I–205
- SE 89th and Crystal Springs
- SE Powell and SE 136th
- SE Powell and 141st
- SE Holgate from 79th to 82nd
- SE 82nd and Lambert
- SE 147th and SE Foster
- SE 13th and SE Linn
- SE 123rd and SE Powell

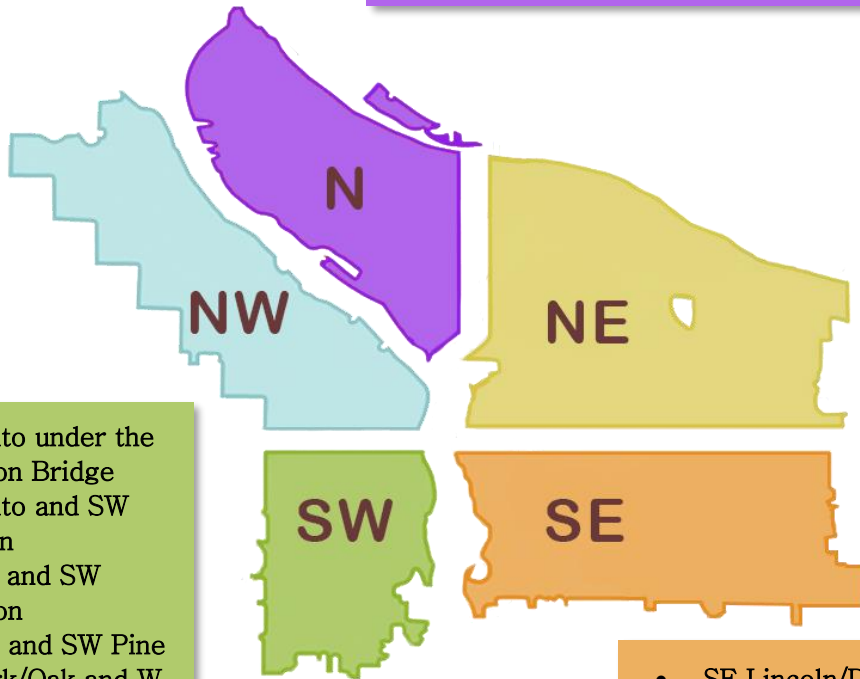


Next week (beginning) 9/4/2018, the following locations are scheduled to be cleaned (locations to be posted by 8/31/2018*):

- Union Station (maintenance)- NW Broadway between NW Irving/Glisan*
- NW Broadway and NW Naito
- Steel Bridge West Side-Near Day Storage

- Unimproved N Kilpatrick, between N Mississippi and N Albina
- 3000 N Hayden Island Dr
- N Argyle and N Columbia Buffer
- N Vancouver and N Schmeer
- N Interstate and N Lombard
- N Going and N Going Ct.

- NE Everett and NE MLK (maintenance)*
- Big 4 Corners- Oak Knoll
- NE 122nd and Oregon
- NE 31st and NE Multnomah
- NE 128th and Glisan
- NE Killingsworth and NE 108th/109th
- NE 102nd and Burnside
- Johnson Lake
- NE 90th and NE Irving
- NE 13th and Holladay
- Cross Levee
- NE Halsey and 84th



- SW Naito under the Morrison Bridge
- SW Naito and SW Madison
- SW 1st and SW Morrison
- SW 6th and SW Pine
- SW Park/Oak and W Burnside
- SW Park and Columbia

- SE Lincoln/Division Between SE Grand and SE 6th
- Greater St Francis Area-including SE 11th and SE Pine, SE 10th and SE Washington (maintenance)*
- Morrison Bridgehead Area-MLK and Morrison/Belmont (maintenance) * include SE Alder from SE Water to SE 2nd
- Hawthorne Bridgehead Area-MLK and Madison/Hawthorne (maintenance)*
- SE Lincoln/Division Between SE Grand/MLK and SE 6th (PBOT and BES)
- SE Division Place and Grand (SE Ivon-maintenance)*
- SE 37th and SE Oak (Laurelhurst Park area)*
- SE 110th and SE Cooper (Foster Flood Plain)
- SE 92nd at SE Clinton
- SE 174th Ave and Jenne Rd
- 124th and SE Caruthers
- SE 80th-82nd Ave and SE Cora
- SE 148th and SE Caruthers
- 15031 SE Sherman
- SE 102nd and SE Pine
- SE 119th and SE Reedway
- SE 174th and SE Powell
- SE 41st and Caruthers

This list will be added to throughout the week

We will continue to monitor the situation along the I-205 MUP and SwCT, adjusting as needed.

*Finish projects that were started the previous week or are maintenance projects**