



# CITY OF PORTLAND

## WEEKLY CAMPSITE REPORT

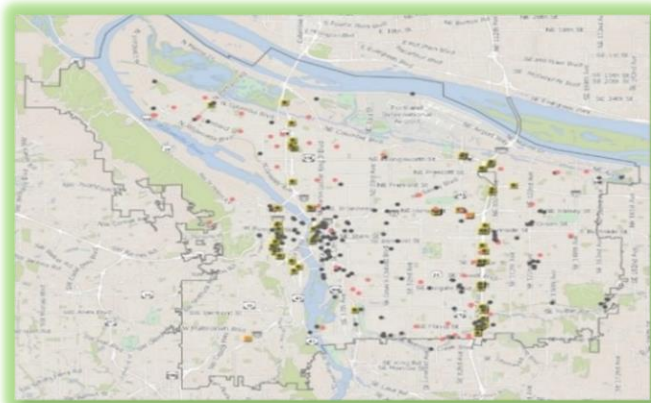
March 11 – March 17, 2019

### This week we received:

687 new campsite reports identifying roughly 200\* campsites throughout the City (\*figure includes encampments on ODOT properties).

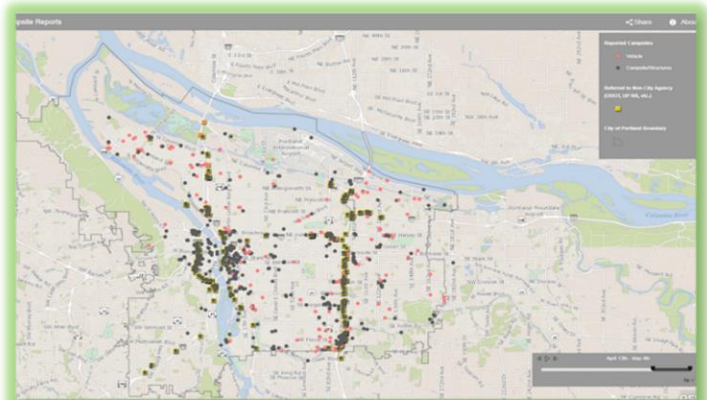
Of these reports:

- 109 were reports of people living in vehicles
- 46 were reports of camping on Oregon Department of Transportation (ODOT) property/right-of-way (phase 2 and 3 areas only)
- 22 were reports of camping on private property
- 2 were reports of camping on TriMet property
- 2 were reports of camping on BNSF property and right-of-way
- 2 were reports of boats
- 1 was a report of camping on Union Pacific property and right-of-way



**CLICK ON THE MAP ABOVE TO SEE ALL LOCATIONS REPORTED LAST WEEK**

**CLICK ON THE MAP BELOW TO SEE ALL LOCATIONS REPORTED IN THE LAST 12 WEEKS**



**\*\*Special note: due to the possibility of severe weather conditions, campsite postings and cleanup will be delayed if any of the severe weather criteria below are met.**

1. Forecasted temperature of 25° F (-3.9° C) or below.
2. Forecasted snow accumulations of 1.0 inch or more sticking to the ground in most locations.
3. Forecasted temperature at or below 32° F (0° C) with driving rain of 1.0 inch or more overnight.
4. Other conditions, including severe wind chills or extreme temperature fluctuations.



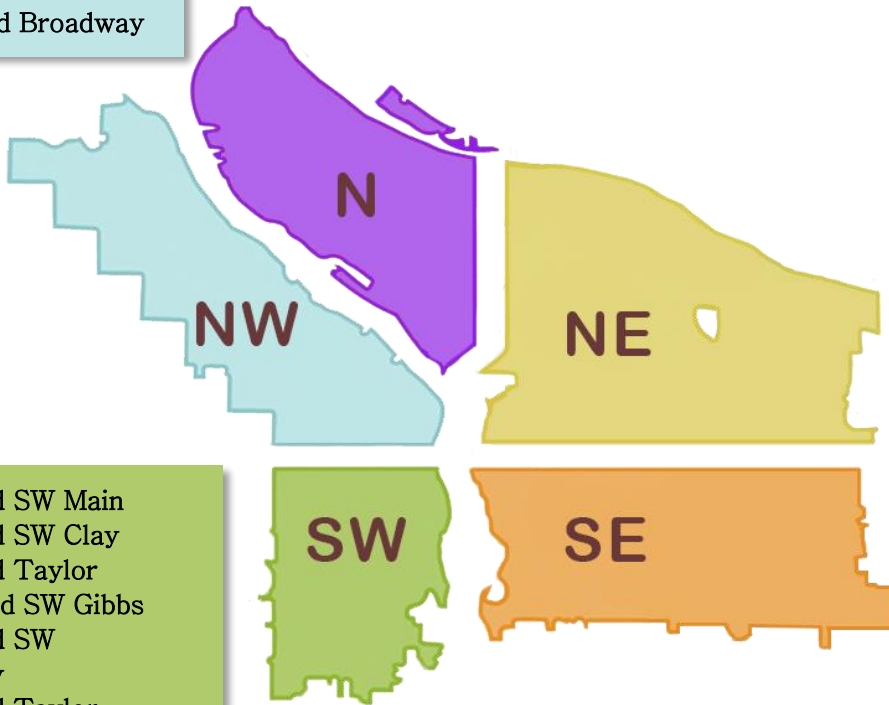
# Homelessness/Urban Camping Impact Reduction Program Update:

Last week we cleaned the following posted locations\*\*:

- Steel Bridge West Side- Near Day Storage (x3)
- NW 9th and NW Naito
- NW Broadway and NW Naito
- NW 23rd and York
- 3600 NW Yeon
- NW Naito and 9th
- NW Naito and Broadway

- N Interstate and N Albina
- N Larrabee and Dixon
- N Going and Concord
- N Larrabee and Hancock
- I-5/405 NB Interchange

*Locations written in italics indicate ODOT property that was cleaned by ODOT crews.*



- I-205 MUP-Between Glisan and Burnside
- NE 82nd and Jonesmore
- Sullivan's Gulch Hillside
- Gateway Discovery Park
- NE 118th-119th and NE Couch
- NE Wheeler and Multnomah
- NE 1st and Lloyd
- NE 102nd and Weidler
- NE 97th and Everett
- NE 28th and NE Buxton
- NE 6th and Halsey

- SW 13th and SW Main
- SW 10th and SW Clay
- SW 16th and Taylor
- SW Hood and SW Gibbs
- SW 13th and SW Montgomery
- SW 15th and Taylor
- SW 15th and SW Salmon

- SE 9th and SE Harrison
- SE 14th and Alder
- Greater St Francis Area-including SE 11th and SE Pine, SE 10th and SE Washington (maintenance) \*
- Morrison Bridgehead Area-MLK and Morrison/Belmont (maintenance) \* include SE Alder from SE Water to SE 2nd
- SE 37th and SE Oak (Laurelhurst Park area)\*
- SE 82nd and SE Rhone
- I-205 MUP near Clatsop
- SE 81st and SE Glenwood
- SE 74th and Powell
- SE 92nd and Flavel
- I-205 MUP from Flavel to Mt. Scott
- SE 92nd and Mt. Scott
- I-205 and E Burnside Overpass
- SE 97th and Burnside
- I-205 and Division Northbound Off-Ramp
- SE 128 and SE Sherman
- SE 92nd and Crystal Springs
- SWCT and I-205 MUP
- SE 96th and Main
- I-205 NB at Woodstock
- I-205 MUP and Stark
- SWCT from SE 122 / 128th
- SE MLK and Morrison
- SE 82nd and SE Malden



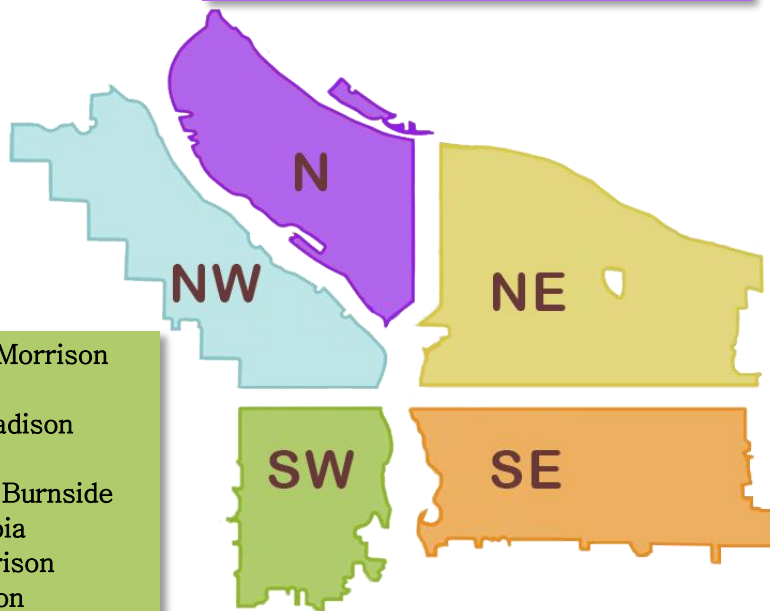
# This week we are cleaning the following posted locations\*\*:

- NW Broadway and NW Naito
- Steel Bridge West Side–Near Day Storage
- Union Station–NW Broadway between NW Irving/Glisan (maintenance) \*
- NW 2nd/3rd and Glisan
- NW 16th and NW Overton
- NW 16th and NW Pettygrove
- NW 19th and Savier
- NW 28/30th and Industrial
- Forest Park–NW Groce and Sussex
- I-405 at Couch

- Peninsula Crossing Trail
- N Loring and N Albina/N Tillamook
- N Russell at N Ross St
- N Richmond and Crawford
- Madrona Park
- *I-5 Barbur/Slavin*
- *I-5 and Rosa Parks*
- *Barbur/Naito fork*
- *MLK/Marine Dr MUP*
- *I-5 Barbur/Slavin*
- *I-5 at N Shaver*
- *N Michigan and N Ainsworth*
- *N Missouri and Buffalo*
- *I-5 at N Skidmore*
- *I-5 from N Alberta St to Delta Park*

- NE Everett and NE MLK (maintenance) \*
- NE 6th and Everett
- NE Grand and NE Halsey
- NE Grand and Hancock
- NE 8th and NE Schuyler
- NE 84th and Multnomah
- NE 68th and Broadway
- NE 79th and NE Schuyler
- NE 6th and Middlefield
- NE 61st and NE Holladay
- NE Cesar Chavez and Halsey
- NE 6th and NE Clackamas
- NE 18th and NE Davis
- NE 57th and Prescott
- Under NE 21st near Multnomah
- NE 122 and NE Oregon
- NE Rodney and NE Knott
- NE 82nd under Halsey
- NE 99th and Halsey Offramp
- NE 97th and Burnside
- I-205 MUP from Burnside to Glisan
- Rose City Park
- I-205 MUP and Sandy/Prescott
- *NE 86 and NE Multnomah*

Locations written in italics indicate ODOT property posted by ODOT crews.



- SW Naito under the Morrison Bridge
- SW Naito and SW Madison
- SW 6th and SW Pine
- SW Park/Oak and W Burnside
- SW Park and Columbia
- SW 1st and SW Morrison
- SW 11th and Jefferson
- SW 1st and Ash
- Greater Jefferson Area (SW Clay to SW Main, SW 13th to SW Park)
- SW 13 and SW Salmon
- SW 18th and SW Columbia/Jefferson
- I-405 between SW 6th and Broadway
- I-405 NB West of 4th St
- Ash Creek
- West Portland Natural Area
- I-405 NB Montgomery
- SW 12th and Hall/I-405 12th Ave Offramp
- *SE McLoughlin and SE Rhone*
- *SE McLoughlin and Holgate*
- *SE McLoughlin and Tenino Loop-d-loop*
- *SW Barbur –South of Parkhill Dr under Viaduct*

- SE 37th and SE Oak (Laurelhurst Park area)\*
- SE Division Place and Grand (SE Ivon–maintenance) \*
- SE Lincoln/Division Between SE Grand/MLK and SE 6th
- Morrison Bridgehead Area–MLK and Morrison/Belmont (maintenance) \* include SE Alder from SE Water to SE 2nd
- Greater St Francis Area–including SE 11th and SE Pine, SE 10th and SE Washington (maintenance) \*
- Hawthorne Bridgehead Area–MLK and Madison/Hawthorne (maintenance) \*
- Eastbank Esplanade

- I-205 MUP and Yamhill
- I-205 MUP and Washington
- I-205 MUP and Division
- I-205 MUP between Clatsop and Crystal Springs
- I-205 MUP near Mitchell
- I-205 MUP and SE Bush
- I-205 MUP and SE Powell
- SE 24th and Franklin
- SE 26th and SE Reedway
- SE 96th and SE Center
- I-205 and Division
- I-205 and Woodstock
- SWCT from MUP to SE 92nd
- I-205 MUP South of SWCT
- I-205 and SE Division Offramp
- SE 95th and SE Powell
- SWCT East of MUP
- SE 3rd and Pine
- SE 13th and SE Alder



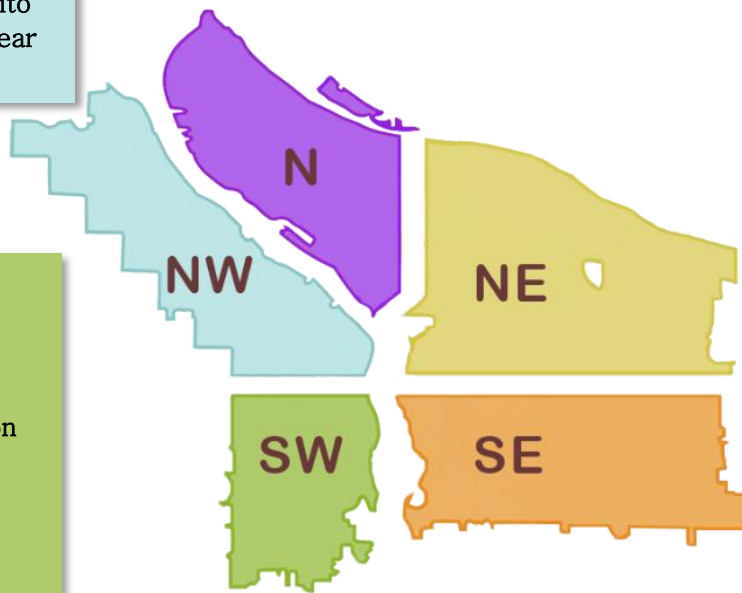


**The following locations have been identified for cleanup and are to be posted in the following weeks\*\*:**

- *I-5 at N Denver/N Victory*
- *N Missouri and N Winchell*
- *N Vancouver and N Marine Dr*
- *N Union CT MLK at Delta Park*
- *I-5 at N Missouri*
- *I-5 at N Failing*
- *N Tillamook and Flint off I5*
- Columbia Slough at N Interstate
- N Prescott and N Concord
- N Interstate and N Greeley
- N Mississippi and N Monroe
- N Vancouver at Farragut City Park
- N Burlington and N Lombard
- N Vancouver at Columbia Slough

- NE Everett and NE MLK (maintenance)\*
- NE 6th and Everett
- NE 86<sup>th</sup> and NE Killingsworth
- NE 12th-16th and NE Lloyd
- NE 40th and NE Halsey
- NE 33rd and Broadway
- Columbia Slough near NE 138th and Airport Way
- NE 30/31st and NE Killingsworth
- NE 102nd and NE Morris
- NE 42 and NE Lombard
- NE 82nd and NE Multnomah
- NE 57<sup>th</sup> and Prescott
- *NE 68th and Halsey*
- *I84 at NE 33rd*

- Union Station (maintenance)- NW Broadway between NW Irving/Glisan\*
- NW Broadway and NW Naito
- Steel Bridge West Side-Near Day Storage



- SW Naito under the Morrison Bridge
- SW Naito and SW Madison
- SW 1st and SW Morrison
- SW 6th and SW Pine
- SW Park/Oak and W Burnside
- SW Park and Columbia
- SW 1st and SW Ash
- Greater Jefferson
- SW Naito and SW Barbur

- SE Lincoln/Division Between SE Grand and SE 6th
- Greater St Francis Area-including SE 11th and SE Pine, SE 10th and SE Washington (maintenance)\*
- Morrison Bridgehead Area-MLK and Morrison/Belmont (maintenance) \* include SE Alder from SE Water to SE 2nd
- Hawthorne Bridgehead Area-MLK and Madison/Hawthorne (maintenance)\*
- SE Lincoln/Division Between SE Grand/MLK and SE 6th
- SE Division Place and Grand (SE Ivon-maintenance)\*
- SE 37th and SE Oak (Laurelhurst Park area)\*
- SE 12th and SE Alder
- SE 96th and SE Cora
- SE 80th and SE Harney
- I-205 MUP at Salmon
- SE 91st Ave and SE 91st Place
- SE 84th and SE Powell
- SE 74th and Powell
- *SE McLoughlin and Tenino Loop-d-loop*
- *McLoughlin Caves*

**\*This list will be added to throughout the week\***

*Locations written in italics indicate ODOT property to be posted and cleaned by ODOT crews.*

**\*\*Special note: due to the possibility of severe weather conditions, campsite postings and cleanup will be delayed if any of the severe weather criteria below are met.**

1. **Forecasted temperature of 25° F (-3.9° C) or below.**
2. **Forecasted snow accumulations of 1.0 inch or more sticking to the ground in most locations.**
3. **Forecasted temperature at or below 32° F (0° C) with driving rain of 1.0 inch or more overnight.**
4. **Other conditions, including severe wind chills or extreme temperature fluctuations.**