



CITY OF PORTLAND

WEEKLY CAMPSITE REPORT

March 16 – March 22, 2020

Last week, the Homelessness and Urban Camping Impact Reduction Program (HUCIRP):

- Posted and cleaned 32 campsites.
- Completed approximately 231 assessments—engaging with people living in camps, collecting garbage and biohazardous materials, and coordinating with service providers.

This week we received:

432 new campsite reports identifying 167 active campsites throughout the City.

Of these reports:

- 70 were reports of people living in vehicles.

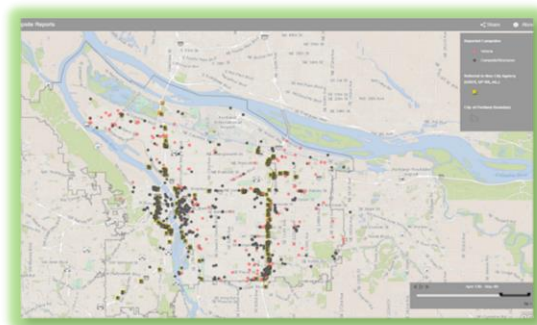
Due to COVID-19, HUCIRP has developed this protocol with regard to campsite cleanups:

<https://www.portlandoregon.gov/toolkit/article/756745>



**CLICK ON THE MAP ABOVE
TO SEE ALL LOCATIONS
REPORTED LAST WEEK**

**CLICK ON THE MAP BELOW TO
SEE ALL LOCATIONS
REPORTED IN THE LAST 12
WEEKS**



****Special note: due to the possibility of severe weather conditions, campsite postings and cleanup will be delayed if any of the severe weather criteria below are met.**

1. Forecasted temperature of 25° F (-3.9° C) or below.
2. Forecasted snow accumulations of 1.0 inch or more sticking to the ground in most locations.
3. Forecasted temperature at or below 32° F (0° C) with driving rain of 1.0 inch or more overnight.
4. Other conditions, including severe wind chills or extreme temperature fluctuations.



Homelessness/Urban Camping Impact Reduction Program Update:

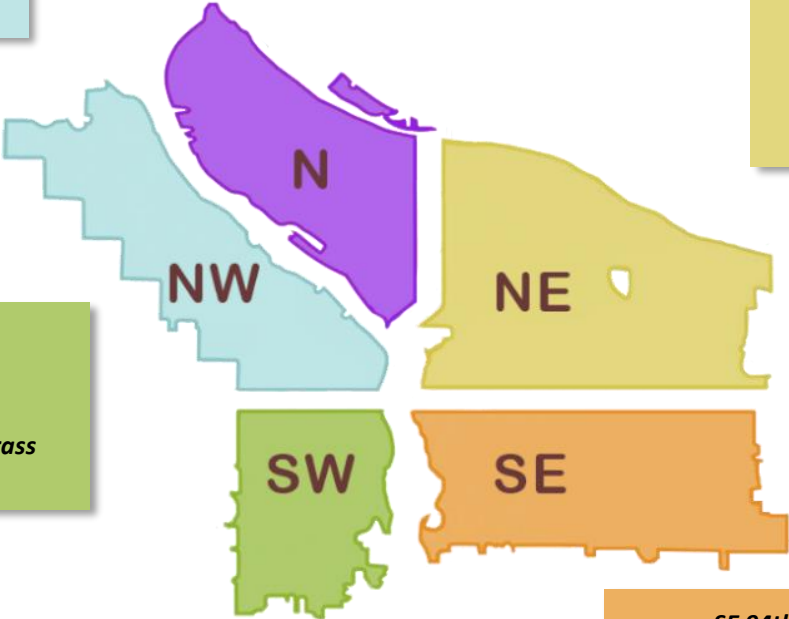
Last week we cleaned the following posted locations:

*locations *in italics* indicate trash/debris/biohazards removal only

- *N Larrabee and Hancock*
- *East Broadway Bridge*
- *N Interstate and Broadway Bridge*
- *I-5 NB Rosa Parks Offramp*
- N Larrabee and N Dixon Street
- N Broadway and Flint
- N Minnesota b/t N Killingsworth and N Ainsworth

- I-205 MUP near NE Prescott
- East Steel Bridge near Peace Park
- *East Steel Bridge*
- *NE MLK and I-84*
- NE 1st and Lloyd
- I-205 MUP near UPRR
- NE 1st and Oregon
- NE Wheeler and Multnomah
- I-205 MUP near NE Sandy
- NE Wheeler and Holladay
- NE 33rd - 35th and Halsey

- NW 20th and Thurman
- NW 22nd and Davis



- *SW 6th and Pine*
- *SW 12th - 13th from Clay - Montgomery*
- *SW Corbett and SW Kelly grass area*

- *SE 94th and Boise*
- *SE Flavel near 92nd under Flavel bridge*
- SE Powell and 57th
- I-205 and Powell NB off ramp
- SE 37th and Oak (Laurelhurst Park)
- I-205 and Division underpass
- SE 75th and Powell
- I-205 and division NB off ramp
- I-205 and foster NB off ramp

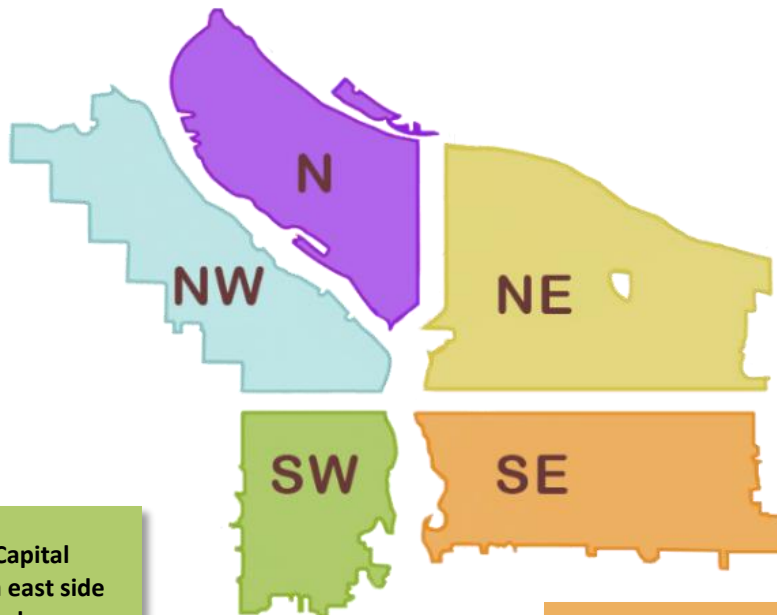


This week we are cleaning the following posted locations:

- Naito Under Burnside Bridge
- W End Steel Bridge area
- NW Vaughn and HWY 30

- N Broadway and Williams
- N Pier 99 and I-5
- N Denver and Schmeer
- Near 10341 NE Fargo
- N Buffalo and N Montana (I-5 SB)
- I-5 north of milemarker 305A
- I-5 near mile marker 302A
- N Vancouver under I-5

- Rocky Butte East
- Big Four Corners



- SW Barbur and Capital HWY forest area east side
- Near SW Kelly and Bancroft
- SW 1st from Burnside - Pine
- I-405 and HWY 26 Grass area
- SW Naito and Harrison-Lincoln
- SW Market and Ford

- I-205 MUP near SE Woodstock
- I-205 MUP from Mt Scott to SE Flavel to 92nd
- I-205 MUP from SE Powell to Division
- I-205 N. Division off ramp at church fence
- SE 82nd and Malden
- SE 17th and Powell
- SE 3rd and Ash
- SE 1st and Oak
- SE 9th and Mill
- I-205 MUP near SE Washington
- I-205 MUP near SE Pardee
- SE 82nd and Kelly
- I205 MUP from SE Holgate to Bush
- SE 124th and Powell
- 5920 SE 96th
- Mt. Scott Blvd to 92nd and Crystal Springs
- I-205 and Powell SB On-Ramp
- SE 88th and Powell
- I-205 and Powell NB On-Ramp

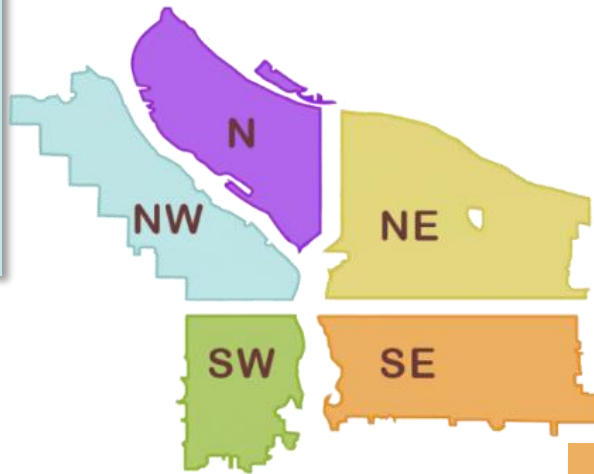


The following locations have been identified for cleanup:

- Forest Park
- NW 16th from Quimby - Northrup
- NW 16th - 19th from Savier - Raleigh
- NW 31st and Guam
- Across from 2299 NW 23rd
- NW 23rd and Roosevelt
- NW 3rd-6th Burnside to Glisan
- Union Station
- Steel Bridge West Side-Near Day Storage
- NW 3rd-6th Burnside to Glisan
- I-405 and Couch
- NW 15th-16th and Johnson to Glisan
- NW 15th - 16th and Johnson - Lovejoy
- NW Flanders 18th to 21st
- NW Hoyt 18th to 21st
- NW Glisan 18th to 21st
- NW Davis From 5th to Broadway
- NW Naito and Broadway

- N Richmond and Crawford
- N Hunt Between Albina and Kerby
- ODOT Property By 2309 N Kerby
- 8368 N Interstate Pl (N Columbia at I-5)
- N Broadway at N Flint
- N Vancouver Way and N Marine Dr
- N Decatur St. and Baltimore
- N Vancouver and NE Broadway
- 13132 N Woodrush Way
- N Fargo ST. and N Borthwick

- Under NE 43rd Off-Ramp
- NE 92nd and Halsey
- NE 105th and Fremont
- Columbia Slough Trail across from CBWWTP
- NE Glassplant Rd and Alderwood
- Ramsey Lake
- NE 3rd and Clackamas
- NE 8th and Schuyler
- NE Grand and Halsey
- NE MLK-10th and Everett-Davis
- NE 6th and Everett
- Colwood
- NE MLK-10th and Everett-Davis*
- NE MLK and Everett*
- NE 33rd-35th and Halsey
- 148th and E Burnside
- NE 65th and NE Portland Hwy



- I-405 NB under SW Jefferson St.
- I-5 SB Near SW Baker and SW Water Ave
- Terwilliger Wildlands
- W End Ross Island Bridge
- SW 14th - 16th from Burnside - Glisan
- SW Naito and Madison
- SW Sheridan and Water
- 10315 SW Barbur Blvd
- SW Park and I-405
- SW Naito and Madison
- SW 6th and Pine
- SW 14th and Montgomery to 14th and Hall
- SW 13th and 12th from Clay to Montgomery
- HWY 26 and I-405 Interchange (grass island)
- I-405 12th Ave Offramp
- SW Naito and Morrison
- SW 18th and Market Walking Path
- SW Park - Oak and Burnside
- SW 10th and Clay-Columbia
- SW Park and Columbia
- SW 1st and Ash
- SW 1st and Morrison
- SW 11th - SW 12th and SW Taylor

- SE 102nd and Stark
- SE Lincoln/Division Between SE Grand/MLK
- East Morrison Bridgehead
- East Hawthorne Bridgehead
- CEID SE Water to MLK - Alder to Belmont
- SE 37th and Oak (Laurelhurst Park Area)
- Eastbank Esplanade
- Greater St. Francis Area (SE 9th-12th and SE Oak-Stark)
- SE 97- 99th and Pine
- Powell Park (SE 22nd-24th and Powell)
- SE 33rd and Waverleigh
- Greater Essex and Greater Holgate
- SE 26th and SE Steele
- E Burnside at 205 MUP
- SE 94th and SE Gladstone
- SE 94th and SE Mitchell
- SE 92-93 and SE Clinton
- Lents Triangle
- SE 6th and Grant
- SE 10th and Washington
- Greater SE 6th and Ivon

- CEID SE Water to MLK - Alder to Belmont
- Oaks Bottom
- Foster Flood Plains BES
- SE 86th and Powell
- I-205 MUP from SE Clatsop to Crystal Springs/ 92nd
- SwCT b/t SE Luther and SE Harney
- SE Division MUP
- MUP Near SE Division
- SE 85th and Division
- SE 84th and Ellis
- Greater St. Francis Area (SE 9th-12th and SE Oak-Stark)
- East Morrison Bridgehead
- SE 15th and Morrison-Alder
- SE 10th and SE Stark
- SE 3rd and Yamhill
- SE 35th Pl and Powell
- SE Powell West of SE 92nd Ave
- SE 3rd and Ash
- SE 1st and Oak
- Sunnyside School Area (SE 35th and Yamhill)
- Sewallcrest Park (SE 32nd and Market to Lincoln)
- SE 17th and Powell