



CITY OF PORTLAND

WEEKLY CAMPSITE REPORT

March 30 – April 5, 2020

Last week, the Homelessness and Urban Camping Impact Reduction Program (HUCIRP):

- Cleaned 67 campsites.*
 - *No personal property was collected during this time. Please see HUCIRP protocol (linked below) for additional information.
- Completed approximately 178 assessments—engaging with people living in camps, collecting garbage and biohazardous materials, and coordinating with service providers.

This week we received:

393 new campsite reports identifying 120 active campsites throughout the City.

Of these reports:

- 65 were reports of people living in vehicles.

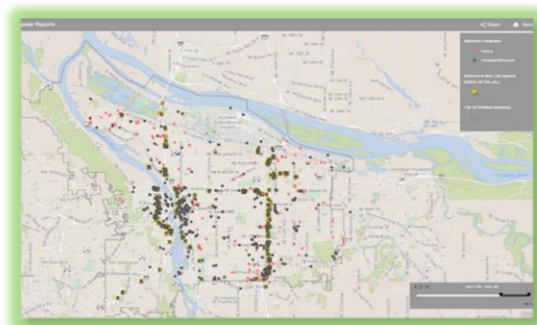
Due to COVID-19, HUCIRP has developed this protocol with regard to campsite cleanups:

<https://www.portlandoregon.gov/toolkit/article/756745>



**CLICK ON THE MAP ABOVE
TO SEE ALL LOCATIONS
REPORTED LAST WEEK**

**CLICK ON THE MAP BELOW TO
SEE ALL LOCATIONS
REPORTED IN THE LAST 12
WEEKS**



****Special note: due to the possibility of severe weather conditions, campsite postings and cleanup will be delayed if any of the severe weather criteria below are met.**

1. Forecasted temperature of 25° F (-3.9° C) or below.
2. Forecasted snow accumulations of 1.0 inch or more sticking to the ground in most locations.
3. Forecasted temperature at or below 32° F (0° C) with driving rain of 1.0 inch or more overnight.
4. Other conditions, including severe wind chills or extreme temperature fluctuations.



Homelessness/Urban Camping Impact Reduction Program Update:

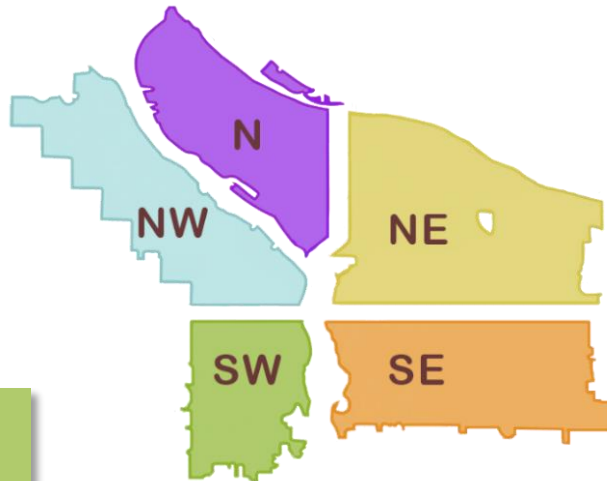
Last week we cleaned the following posted locations:

*locations *in italics* indicate trash/debris/biohazards removal only

- *NW 16th from Quimby – Northrup*
- *Forest Park*
- *HWY 30 and Kittridge*
- *NW Kearny and 14th*
- *West Steel Bridge*
- *NW 16th - 19th from Savier - Raleigh*
- *NW Vaughn and HWY 30*
- *NW 22nd and Reed*
- *Tanner Springs Park*
- *NW 24th b/t NW Wilson and NW Nicolai*
- *NW Glisan and Broadway*

- *N Albina and Kilpatrick*
- *N Kerby and Watts*
- *N Pier 99 and I-5*
- *I-5 near mile marker 302A*
- *I-5 north of milemarker 305A*
- *N Buffalo and N Montana (I-5 SB)*
- *N Columbia way loop*

- *I-205 MUP Sandy*
- *NE 103rd and Weidler*
- *Top Side Rocky Butte*
- *MUP and Marine Dr*
- *NE 6th and Everett*
- *NE 6th and Holiday St*
- *NE 102nd and Killingsworth*
- *NE 33rd Entire Car/Rv Camp*
- *9100 block on NE Columbia*
- *NE Glass Plant at NE Alderwood*
- *I-84 EB and 82nd Offramp*



- *I-405 from 1st - 4th*
- *SW 16th and Glisan*
- *Terwilliger Wildlands*
- *SW Market and Ford*
- *SW 11th and Clay*

- *SE 6th and Washington*
- *MUP and Knapp*
- *E Burnside and 30th*
- *SE 9th and Clay*
- *SE 6th and Grant*
- *SE 92nd and Mt Scott cul-de-sac*
- *SE 92nd and Crystal Springs*
- *SE 12th and Elliot*
- *SE 96th and Steele*
- *SWCT under I-205*
- *SE 97th - 99th and Pine*
- *SE MLK and Salmon*
- *CEID SE Water to MLK - Alder to Belmont*
- *MUP near Foster*
- *SE 124th off Powell*

- *MUP Behind Oliver Lent school*
- *I-205 MUP near SE Powell*
- *I-205 MUP and SE Division*
- *N side of Kelly Butte*
- *I-205 and Division NB off ramp*
- *Caves on McLoughlin*
- *Powell next to church entrance*
- *SE Knapp*
- *I-205 MUP between SE Powell and Division*
- *E of I-205/ S of Burnside*
- *I-205 MUP near SE Steele*
- *I-205 MUP between SE Stark and Burnside*
- *SE 75th and Powell*
- *SE 7th and San Rafael*
- *SE 102nd and Cherry Blossom*
- *SE Clinton E of SE 92nd*
- *SE 90th to 91st and Hassalo*
- *SE 96th and Glenwood*



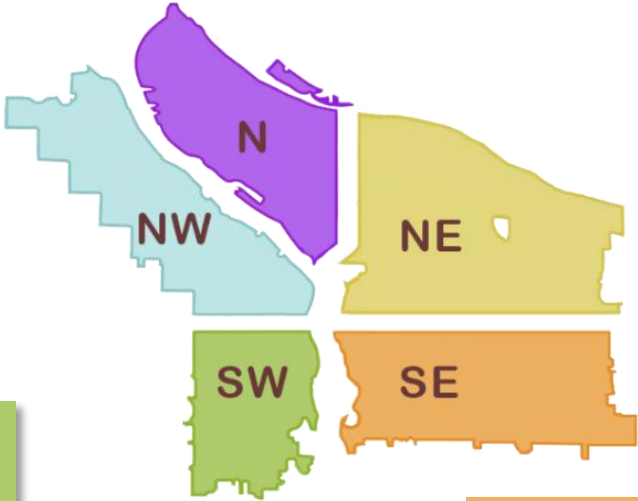
This week we are cleaning the following posted locations:

- N Burgard and Lombard
- PCT South of Lombard
- Victory Blvd both sides
- Vancouver at Farragut park
- N Going from Interstate to Greely
- N Kerby and east end of Fremont Bridge
- Slough bridge at N Vancouver both sides

- N Pier 99 and I-5
- N Hunt Between Albina and Kerby
- N Union ct by dog park
- 8368 N Interstate Pl (N Columbia at I-5)
- N Willamette and Maryland
- I-5 Rosa Parks SB offramp
- Rosa Park NB On-ramp I-5
- N Willis and Interstate Pl
- Kaiser interstate including failing St Ped bridge
- I-5 SB skidmore to going
- Fremont and Missouri behind sound wall

- NE 103rd pl and Weidler
- Big Four Corners
- NE 81st to 78th and Schuyler behind sound wall
- NE 118th and Couch
- NE 16th Ave On-Ramp to I-84
- Columbia Blvd at 91st
- NE 97th from NE Burnside to Glisan
- NE 82nd and Columbia/Killingsworth
- W of I-205 between Burnside and Glisan
- Near 10341 NE Fargo
- Big Four North
- Behind 17890 NE Airport Way
- W of I-205 between NE Glisan and Halsey

- W End Steel Bridge area
- Union Station



- SW 14th - 16th from Burnside - Glisan
- Near SW Kelly and Bancroft
- I-405 NB under SW Jefferson St.

- SE 136th and Powell
- SE 82nd and Malden
- SE 55th and Powell
- SWCT 122nd to 128th
- SE 111th and Harold
- SE 82nd and Kelly
- I-205 MUP near SE Woodstock
- I-205 MUP from SE Holgate to Bush
- I-205 MUP near SE Washington
- I-205 MUP near SE Pardee
- I-205 MUP from Mt Scott to SE Flavel to 92nd
- I-205 MUP from SE Clatsop to Crystal Springs/ 92nd
- I-205 and Powell SB On-Ramp

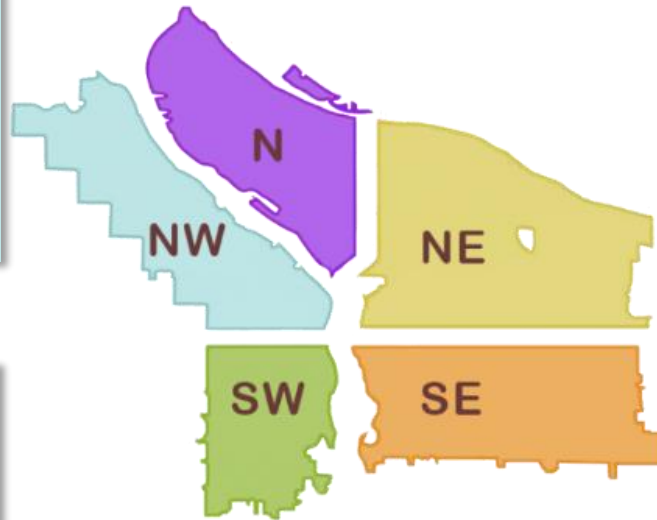


The following locations have been identified for cleanup:

- W End Steel Bridge area
- NW 31st and Guam
- Across from 2299 NW 23rd
- NW 23rd and Roosevelt
- NW 3rd-6th Burnside to Glisan
- Union Station
- Steel Bridge West Side-Near Day Storage
- NW 3rd-6th Burnside to Glisan
- I-405 and Couch
- NW 15th-16th and Johnson to Glisan
- NW 15th - 16th and Johnson - Lovejoy
- NW Flanders 18th to 21st
- NW Hoyt 18th to 21st
- NW Glisan 18th to 21st
- NW Davis From 5th to Broadway
- NW Naito and Broadway

- N Broadway and Williams
- Ramsey Lake
- N Broadway at N Flint
- N Vancouver under I-5
- N Vancouver Way and N Marine Dr
- N Decatur St. and Baltimore
- N Vancouver and NE Broadway
- 13132 N Woodrush Way
- N Fargo ST. and N Borthwick

- NE 92nd and Halsey
- NE 105th and Fremont
- Columbia Slough Trail across from CBWWTP
- NE MLK-10th and Everett-Davis
- NE 6th and Everett
- Rocky Butte East
- NE Grand and Halsey
- NE Glassplant Rd and Alderwood
- NE 3rd and Clackamas
- NE 8th and Schuyler
- Colwood
- 148th and E Burnside
- NE 65th and NE Portland Hwy
- NE 33rd-35th and Halsey
- NE MLK-10th and Everett-Davis
- NE MLK and Everett



- I-5 SB Near SW Baker and SW Water Ave
- SW Naito and Madison
- W End Ross Island Bridge
- SW 1st from Burnside - Pine
- I-405 and HWY 26 Grass area
- Naito Under Burnside Bridge
- SW Naito and Harrison-Lincoln
- SW Sheridan and Water
- 10315 SW Barbur Blvd
- SW Naito and Madison
- SW Park and I-405
- SW 14th and Montgomery to 14th and Hall
- SW 13th and 12th from Clay to Montgomery
- HWY 26 and I-405 Interchange (grass island)
- I-405 12th Ave Offramp
- SW 6th and Pine
- SW Naito and Morrison
- SW 18th and Market Walking Path
- SW Park - Oak and Burnside
- SW 10th and Clay-Columbia
- SW Park and Columbia
- SW 1st and Ash
- SW 11th - SW 12th and SW Taylor
- SW 1st and Morrison

- SE 1st and Oak
- Sunnyside School Area (SE 35th and Yamhill)
- Sewallcrest Park (SE 32nd and Market to Lincoln)
- SE 17th and Powell
- SE 37th and Oak (Laurelhurst Park Area)
- Eastbank Esplanade
- Greater St. Francis Area (SE 9th-12th and SE Oak-Stark)
- SE 102nd and Stark
- SE Lincoln/Division Between SE Grand/MLK
- SE 97- 99th and Pine
- Powell Park (SE 22nd-24th and Powell)
- SE 33rd and Waverleigh
- East Morrison Bridgehead
- East Hawthorne Bridgehead
- CEID SE Water to MLK - Alder to Belmont
- SE 94th and SE Mitchell
- SE 92-93 and SE Clinton
- Lents Triangle
- SE 6th and Grant
- SE 10th and Washington
- Greater SE 6th and Ivon

- CEID SE Water to MLK - Alder to Belmont
- Foster Flood Plains BES
- Greater St. Francis Area (SE 9th-12th and SE Oak-Stark)
- East Morrison Bridgehead
- SE 17th and Powell
- SE 3rd and Ash
- SE 1st and Oak
- SE 9th and Mill
- SE 124th and Powell
- I-205 and Powell NB On-Ramp
- SE 85th and Division
- SE 84th and Ellis
- SwCT b/t SE Luther and SE Harney
- MUP Near SE Division
- SE 10th and SE Stark
- SE 15th and Morrison-Alder
- SE 35th Pl and Powell
- SE Powell West of SE 92nd Ave
- I-205 MUP from SE Powell to Division
- SE 3rd and Yamhill
- SE 3rd and Ash
- Greater Essex and Greater Holgate
- SE 26th and SE Steele
- E Burnside at 205 MUP
- SE 94th and SE Gladstone