



CITY OF PORTLAND

WEEKLY CAMPSITE REPORT

April 13 – April 19, 2020

Last week, the Homelessness and Urban Camping Impact Reduction Program (HUCIRP):

- Cleaned 76 campsites.*
 - *Cleanups do not mean movement was required or personal property was collected. Please see HUCIRP protocol (linked below) for additional information.
- Completed approximately 276 assessments—engaging with people living in camps, collecting garbage and biohazardous materials, and coordinating with service providers.

This week we received:

487 new campsite reports identifying 191 active campsites throughout the City.

Of these reports:

- 80 were reports of people living in vehicles.

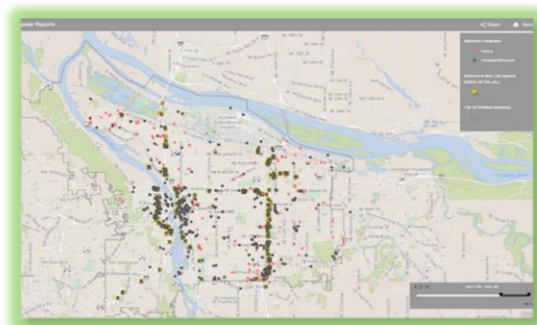
Due to COVID-19, HUCIRP has developed this protocol with regard to campsite cleanups:

<https://www.portlandoregon.gov/toolkit/article/756745>



**CLICK ON THE MAP ABOVE
TO SEE ALL LOCATIONS
REPORTED LAST WEEK**

**CLICK ON THE MAP BELOW TO
SEE ALL LOCATIONS
REPORTED IN THE LAST 12
WEEKS**



****Special note: due to the possibility of severe weather conditions, campsite postings and cleanup will be delayed if any of the severe weather criteria below are met.**

1. Forecasted temperature of 25° F (-3.9° C) or below.
2. Forecasted snow accumulations of 1.0 inch or more sticking to the ground in most locations.
3. Forecasted temperature at or below 32° F (0° C) with driving rain of 1.0 inch or more overnight.
4. Other conditions, including severe wind chills or extreme temperature fluctuations.



Homelessness/Urban Camping Impact Reduction Program Update:

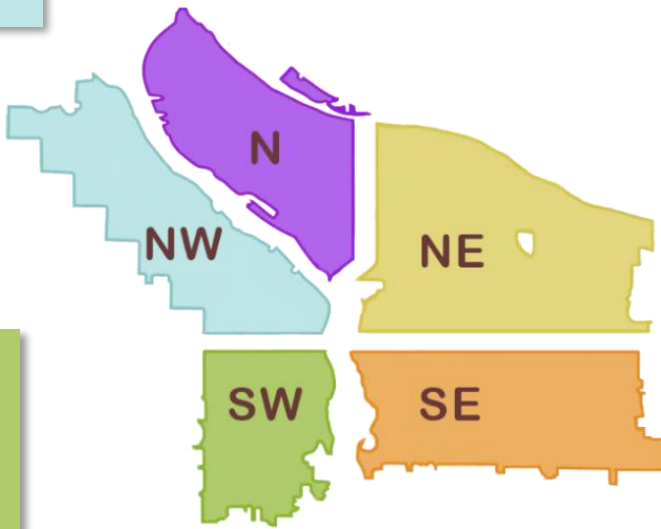
Last week we cleaned the following locations*:

**locations listed in italics indicate trash/debris/biohazards removal only*

- N Going Interstate to Greeley*
- N Union Ct by dog park*
- PCT North and South of Lombard*
- N Larrabee and Dixon*
- East end of Steel Bridge*
- Peace Park*
- N Interstate and Broadway Bridge*
- N Mississippi near Monroe St*
- N Interstate and Larrabee*

- Union Station*
- NW Broadway and Hoyt*
- Naito Under Burnside Bridge*
- NW 3rd - 6th Burnside to Glisan (x2)*

- NE 60th and Cully*
- I-205 Holliday St to Glisan*
- NE 81st to 78th and Schuyler behind sound wall*
- Big Four Corners*
- NE Glassplant and NE Alderwood*
- Rocky Butte*
- MUP I-205 and Glisan both sides*
- I-205 MUP NB Under Gateway Trimet Overpass*
- NE 102nd and Weilder*
- NE Alderwood and Cornfoot*
- I-205 NB Under Burnside St. Overpass*
- NE 118th and Couch*
- I-205 MUP and Killingsworth*
- Behind 17890 NE Airport Way*



- I-405 NB at Salmon exit*
- SW 6th and Pine*
- HWY 26 MUP*
- SW 3rd - 4th and Pine*

- SWCT SE Knapp to SE 101st*
- I-205 Division NB on ramp*
- I-205 and Powell SB on ramp*
- I-205 SB Under Burnside St. Overpass*
- SE 102nd and Cherry Blossom*
- MUP SE Clatsop to 92nd*
- Laurelhurst Park*
- SE Knapp*
- Oaks Bottom*
- I-205 NB Under SE Market St. Overpass*
- I-205 SB Under SE Holgate Overpass*
- I-205 SB Under SE Market St. Overpass*
- I-205 Foster SB off ramp*
- I-205 SB exit 19*
- SWCT 122nd to 128th*
- I-205 MUP near Foster*
- SE 1st and Lloyd*
- SE 1st and Oregon*
- SE 11th and Lombard*

- SWCT SE Flavel to 92nd*
- MUP Powell to Foster*
- I-205 SB Under SE Stark St. Overpass*
- MUP crystal springs to Mt. Scott*
- SE 55th and Powell*
- SE 57th and Powell*
- SE 60th and Powell*
- SE 75th and Powell*
- I-205 SB Under Washington Overpass*
- MUP I-205 Powell to Division*
- I-205 and SE Powell near church*
- SE 88th and Powell*
- SE 94th and Boise*
- I-205 and Powell underpass*
- SE 92nd and Tenino*
- I-205 and Division NB off ramp*
- MUP Washington ST to Division*
- SE 79th and Powell*
- SE 96th and Lincoln - Main*
- SE 9th and Washington*
- East Hawthorne Bridgehead*
- East Morrison Bridgehead*
- SE 17th and Powell*



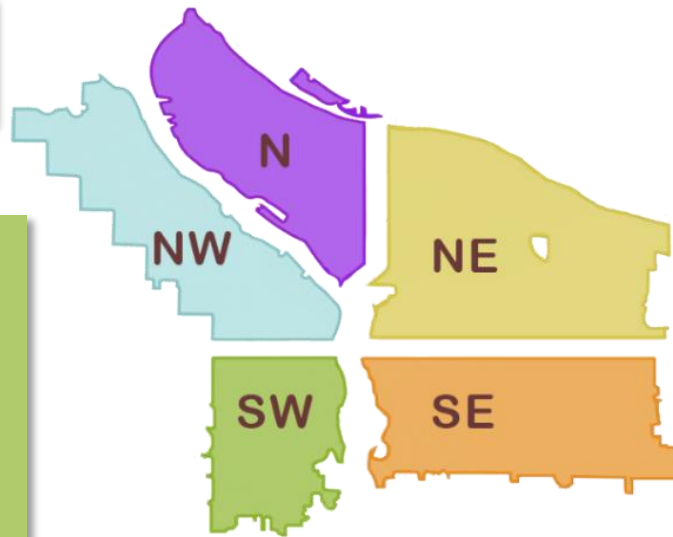
This week we are cleaning the following locations:

- N Willamette and Maryland
- N Broadway and Williams
- 8368 N Interstate Pl (N Columbia at I-5)
- I-5 SB Skidmore to Going
- Madrona Park
- N Vancouver under I-5
- East End Fremont Bridge
- PCT N and S of Lombard
- Pier 99 and I-5
- I-5 and Marine dr
- N Woodrush Way Under Lombard
- I-5 NB Near N Mississippi Ave.
- I-5 NB South of Ainsworth
- I-5 SB North of Ainsworth

- Slough Bridge at N Vancouver
- N Schmeer Rd. and N Whitaker Rd.
- N Schmeer Rd. Under I-5 Overpass
- N Gertz Rd
- I-5 and Victory
- I-5 SB Lombard to Buffalo
- Kaiser interstate including failing St Ped bridge
- N Hunt B/t Albina and Kerby

- NE 92nd and Halsey
- NE Marine Dr and 112th
- 8301 NE Halsey
- NE 33rd South of Marine Dr
- NE Vancouver Way next to Columbia Slough
- I-205 MUP Gateway Green
- Near 10341 NE Fargo
- NE 105th and Fremont
- I-205 MUP Alderwood-Marine
- Cross Levee
- NE Knott and Rodney
- Cesar Chevez and NE Halsey
- NE 82nd and Killingsworth
- NE 21st and Pacific
- Schuyler b/t MLK and Grand
- Vancouver Way and NE MLK
- Columbia Slough Trail across from CBWWTP
- NE Walker and NE Vancouver
- I-205 MUP Burnside-Glisan
- I-205 MUP Glisan-Halsey
- I-205 MUP Prescott-Killingsworth

- W End Steel Bridge area
- NW 14th - 16th from Burnside - Glisan



- Near SW Kelly and Bancroft
- I-405 and HWY 26 Grass area
- SW 1st from Burnside - Pine
- SW Naito and Harrison-Lincoln
- SW Naito and Madison
- I-5 SB Near SW Baker and SW Water Ave
- I-405 NB under SW Jefferson St.
- I-405 NB Between 12th Ave Overpass and Montgomery St Overpass
- SW 11th and Morrison
- SW 11th and Columbia
- SW 10th and Morrison
- SW Park and Clay
- SW 3rd and Pine
- SW 2nd and Washington
- SW Kelley and Naito
- SW Naito and Yamhill
- SW 2nd and Pine
- SW 1st and Ash
- SW Broadway and Burnside
- SW Park and Ankeny
- SW 6th and Pine
- SW 13th and Main

- SE 94th and Boise
- I-205 MUP Holgate-Powell
- I-205 MUP Powell-Division
- I-205 MUP Division-Market
- I-205 MUP Market-Stark
- SE 80th and SE Flavel St.
- SE 55th-88th and Powell
- SE 111th Foster to Harold
- SE 124th and Powell
- SE 82nd Ave and SE Malden St.
- SE 67th and Reedway
- SE 17th and Powell
- SE 1st and Oak
- SE 3rd and Ash
- SE 82nd and Kelly
- SE 136th and Powell

- SE 97th - SE 99th and Pine
- Foster Flood Plains BES
- I-205 and Powell SB On-Ramp
- Eastbank Esplanade Under Burnside Bridge
- SE Kelley and SwCT
- SE Franklin and SwCT
- SE Rhine and SwCT
- SE Rhone and SwCT
- SE Bush and SwCT
- SE Boise and SwCT
- SE Cora and SwCT
- SE Mall and SwCT
- SE 9th and Tillikum Way
- SWCT b/t SE Luther and SE Harney
- I-205 MUP Clatstop-Flavel
- I-205 MUP Flavel-SWCT
- I-205 MUP SWCT-Foster
- I-205 MUP Foster-Harold
- I-205 MUP Harold-Holgate

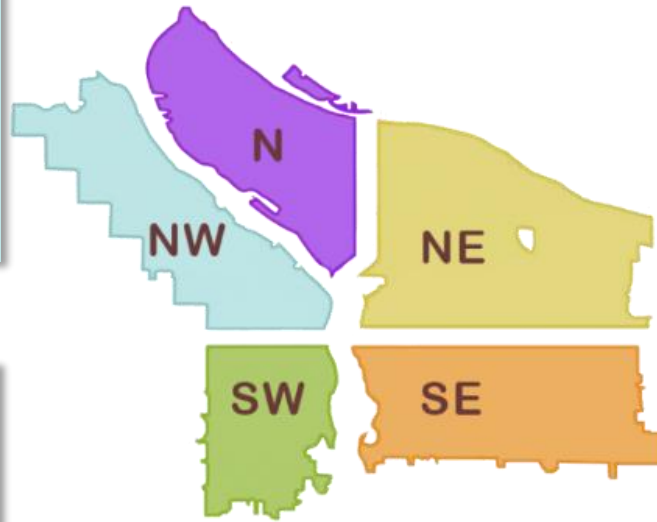


The following locations have been identified for cleanup:

- W End Steel Bridge area
- NW 31st and Guam
- Across from 2299 NW 23rd
- NW 23rd and Roosevelt
- NW 3rd-6th Burnside to Glisan
- Union Station
- Steel Bridge West Side-Near Day Storage
- NW 3rd-6th Burnside to Glisan
- I-405 and Couch
- NW 15th-16th and Johnson to Glisan
- NW 15th - 16th and Johnson - Lovejoy
- NW Flanders 18th to 21st
- NW Hoyt 18th to 21st
- NW Glisan 18th to 21st
- NW Davis From 5th to Broadway
- NW Naito and Broadway

- N Broadway and Williams
- Ramsey Lake
- N Broadway at N Flint
- N Vancouver under I-5
- N Vancouver Way and N Marine Dr
- N Decatur St. and Baltimore
- N Vancouver and NE Broadway
- 13132 N Woodrush Way
- N Fargo ST. and N Borthwick

- NE 92nd and Halsey
- NE 105th and Fremont
- Columbia Slough Trail across from CBWWTP
- NE MLK-10th and Everett-Davis
- NE 6th and Everett
- Rocky Butte East
- NE Grand and Halsey
- NE Glassplant Rd and Alderwood
- NE 3rd and Clackamas
- NE 8th and Schuyler
- Colwood
- 148th and E Burnside
- NE 65th and NE Portland Hwy
- NE 33rd-35th and Halsey
- NE MLK-10th and Everett-Davis
- NE MLK and Everett



- I-5 SB Near SW Baker and SW Water Ave
- SW Naito and Madison
- W End Ross Island Bridge
- SW 1st from Burnside - Pine
- I-405 and HWY 26 Grass area
- Naito Under Burnside Bridge
- SW Naito and Harrison-Lincoln
- SW Sheridan and Water
- 10315 SW Barbur Blvd
- SW Naito and Madison
- SW Park and I-405
- SW 14th and Montgomery to 14th and Hall
- SW 13th and 12th from Clay to Montgomery
- HWY 26 and I-405 Interchange (grass island)
- I-405 12th Ave Offramp
- SW 6th and Pine
- SW Naito and Morrison
- SW 18th and Market Walking Path
- SW Park - Oak and Burnside
- SW 10th and Clay-Columbia
- SW Park and Columbia
- SW 1st and Ash
- SW 11th - SW 12th and SW Taylor
- SW 1st and Morrison

- SE 1st and Oak
- Sunnyside School Area (SE 35th and Yamhill)
- Sewallcrest Park (SE 32nd and Market to Lincoln)
- SE 17th and Powell
- SE 37th and Oak (Laurelhurst Park Area)
- Eastbank Esplanade
- Greater St. Francis Area (SE 9th-12th and SE Oak-Stark)
- SE 102nd and Stark
- SE Lincoln/Division Between SE Grand/MLK
- SE 97- 99th and Pine
- Powell Park (SE 22nd-24th and Powell)
- SE 33rd and Waverleigh
- East Morrison Bridgehead
- East Hawthorne Bridgehead
- CEID SE Water to MLK - Alder to Belmont
- SE 94th and SE Mitchell
- SE 92-93 and SE Clinton
- Lents Triangle
- SE 6th and Grant
- SE 10th and Washington
- Greater SE 6th and Ivon

- CEID SE Water to MLK - Alder to Belmont
- Foster Flood Plains BES
- Greater St. Francis Area (SE 9th-12th and SE Oak-Stark)
- East Morrison Bridgehead
- SE 17th and Powell
- SE 3rd and Ash
- SE 1st and Oak
- SE 9th and Mill
- SE 124th and Powell
- I-205 and Powell NB On-Ramp
- SE 85th and Division
- SE 84th and Ellis
- SwCT b/t SE Luther and SE Harney
- MUP Near SE Division
- SE 10th and SE Stark
- SE 15th and Morrison-Alder
- SE 35th Pl and Powell
- SE Powell West of SE 92nd Ave
- I-205 MUP from SE Powell to Division
- SE 3rd and Yamhill
- SE 3rd and Ash
- Greater Essex and Greater Holgate
- SE 26th and SE Steele
- E Burnside at 205 MUP
- SE 94th and SE Gladstone