



# CITY OF PORTLAND

## WEEKLY CAMPSITE REPORT

April 20 – April 26, 2020

Last week, the Homelessness and Urban Camping Impact Reduction Program (HUCIRP):

- Cleaned 83 campsites.\*
  - \*Cleanups do not mean movement was required or personal property was collected. Please see HUCIRP protocol (linked below) for additional information.
- Completed approximately 276 assessments—engaging with people living in camps, collecting garbage and biohazardous materials, and coordinating with service providers.

This week we received:

583 new campsite reports identifying 196 active campsites throughout the City.

Of these reports:

- 100 were reports of people living in vehicles.

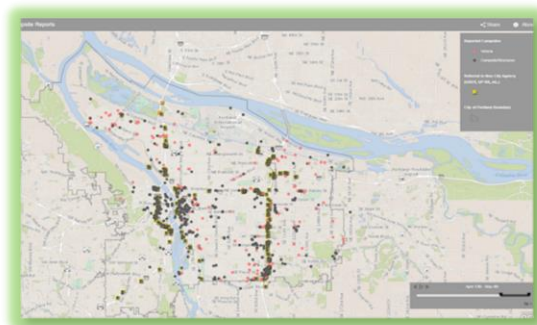
Due to COVID-19, HUCIRP has developed this protocol with regard to campsite cleanups:

<https://www.portlandoregon.gov/toolkit/article/756745>



**CLICK ON THE MAP ABOVE  
TO SEE ALL LOCATIONS  
REPORTED LAST WEEK**

**CLICK ON THE MAP BELOW TO  
SEE ALL LOCATIONS  
REPORTED IN THE LAST 12  
WEEKS**



**\*\*Special note: due to the possibility of severe weather conditions, campsite postings and cleanup will be delayed if any of the severe weather criteria below are met.**

1. Forecasted temperature of 25° F (-3.9° C) or below.
2. Forecasted snow accumulations of 1.0 inch or more sticking to the ground in most locations.
3. Forecasted temperature at or below 32° F (0° C) with driving rain of 1.0 inch or more overnight.
4. Other conditions, including severe wind chills or extreme temperature fluctuations.



# Homelessness/Urban Camping Impact Reduction Program Update:

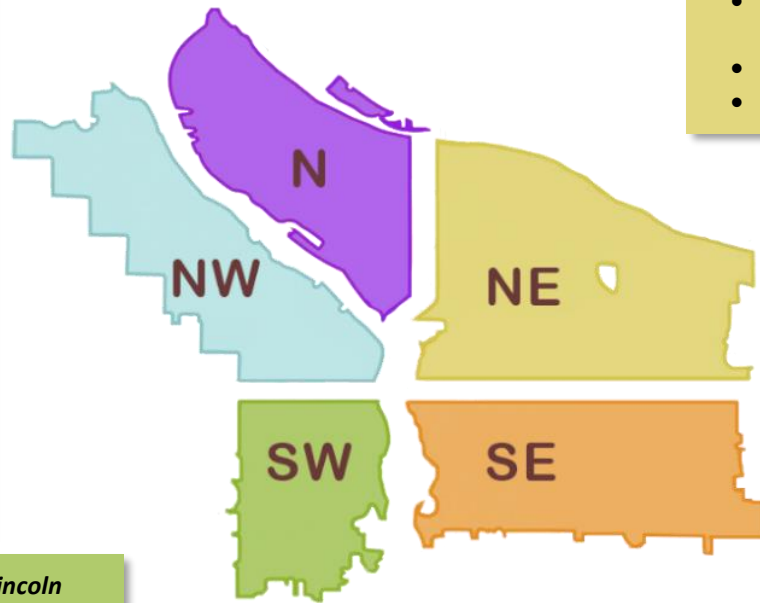
## Last week we cleaned the following locations\*:

*\*locations listed in italics indicate trash/debris/biohazards removal only*

- *NW 2nd and Flanders*
- *NW 10th and Glisan*
- *NW 6th and Hoyt*
- *NW 6th and Irving*
- *NW Broadway from Glisan to Flanders*
- *NW 5th from Hoyt to Flanders*
- *NW 3rd and Everett*
- *NW 18th and Hoyt*
- *NW 17th and Glisan*
- *NW Kittridge and St Helens*
- *NW 35th and Industrial*
- *NW 31st and Industrial*
- *NW 29th and Industrial*
- *NW 18th and Kearney*
- *NW 19th and Savier*
- *NW 21st and Marshall*
- *NW 10th and Johnson*
- *NW Broadway and Hoyt*
- *Union Station*
- *NW 22nd Pl and York*

- *East Steel Bridge*
- *Interstate and Broadway Bridge*
- *Larabee and Hancock*

- *Columbia Slough Trail across from CBWWTP*
- *NE 214th and Sandy*
- *NE Columbia CT and Columbia*
- *Peace Park*
- *NE Holiday and 1st*
- *NE Wheeler and Multnomah*
- *1st and Lloyd*
- *NE 21st and Pacific*
- *NE Walker and NE Vancouver Way*
- *NE Schuyler Between MLK and Grand*
- *NE 10th and Glisan*
- *319 NE 62nd*



- *SW Naito and Harrison-Lincoln*
- *SW Kelly and Naito*
- *SW Naito and Harvey*
- *SW 1st from Burnside - Pine*
- *SW 2nd and Washington*
- *SW Naito and Harrison/Madison*
- *SW 10/11th and Morrison*
- *SW Park and Clay*
- *SW 3rd and Pine*
- *SW 1st and Ash*
- *SW 13th and Main*
- *SW 11th and Columbia*
- *SW Naito and Yamhill*
- *SW 2nd and Pine*
- *SW Broadway and Burnside*
- *SW Park and Ankeny*
- *SW 6th and Pine*
- *W Naito and Burnside*

- *SE 82nd and Kelly*
- *SE 4th and Ivon*
- *SE Cora and Springwater Corridor*
- *SE 9th and Tillikum Way*
- *SE 67th and Reedway*
- *SE 80th and SE Flavel St.*
- *Brookside*
- *SWCT from 92nd to 101st*
- *SE Knapp St*
- *SE Grand and Salmon*
- *Beggars Tick*

- *SE 11th and Morrison*
- *SE 67th and Reedway*
- *SE 60th and Powell*
- *SE 75th and Powell*
- *SE 55th and Powell*
- *SE 57th and Powell*
- *SE 88th and Powell*
- *SE 79th and Powell*
- *SE 11th and Oak*
- *SE 99th and Pine*
- *SE 80th and Foster*
- *SWCT and Flavel to 101st*
- *SE 1st and Oak*
- *SE 3rd and Ash*
- *SE Kelley and Springwater Corridor*
- *SE Franklin and Springwater Corridor*



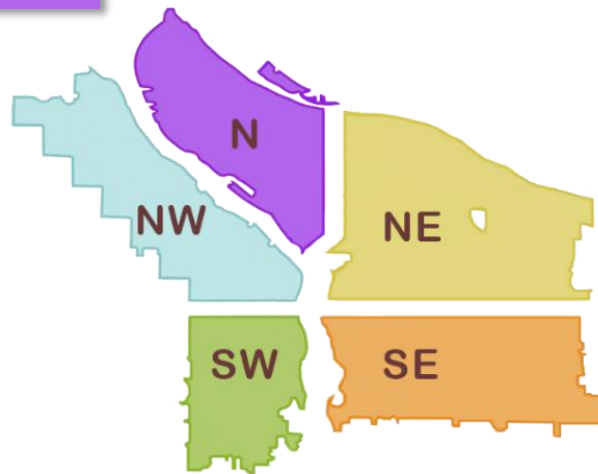
## This week we are cleaning the following locations:

- Kaiser interstate near Falling bridge
- Pier 99 and I-5
- I-5 and Marine dr
- I-5 NB Near N Mississippi Ave.
- I-5 SB N and S of Ainsworth
- N Broadway and Williams
- N Hunt b/t Albina/Kerby
- Madrona Park
- N Willamette and Maryland
- I-5 SB skidmore to going
- N Woodrush Way Under Lombard
- N Marine Dr Industrial Area
- N Crawford North of Richmond
- N Ida and Kellogg

- N Gertz Rd
- Between N Vancouver Way and NE MLK Blvd.
- N Schmeer Rd. and N Whitaker Rd.
- PCT N and S of Lombard
- N Schmeer and Denver
- N Vancouver under I-5
- N Columbia at I-5
- East End Fremont Bridge
- N Schmeer Rd. Under I-5 Overpass
- I-5 and Victory
- I-5 SB Lombard to Buffalo

- NE 33rd South of Marine Dr
- Slough Bridge at Vancouver
- 8301 NE Halsey
- NE Vancouver Way near Columbia Slough
- NE Knott and Rodney
- Cesar Chevez and NE Hasley
- NE Marine Dr and 112th
- NE 92nd and Halsey
- NE 122nd and Multnomah
- NE 122nd and Holladay
- NE 122nd and Oregon
- NE 83rd and Halsey/Jonesmore
- NE 102nd and Weidler
- Cross Levee
- I-205 MUP Gateway Green
- NE 105th and Fremont
- I-205 MUP Alderwood-Marine
- NE Marine Dr and NE 6th Dr
- NE Marine Dr Across From Country Club
- 5250 NE Marine Dr
- NE Marine Dr at Port of Portland Gate NM61
- Marine Dr b/t NE 122nd and NE 138th
- NE Marine Drive from NE 112th to NE 122nd
- Columbia Slough Trail and NE 138th
- NE Marine Drive and NE 112<sup>th</sup>/122nd
- Marine Dr b/t NE 138th and NE 148th
- NE Marine Dr near McGuire Marina
- NE 8th and Glisan
- NE 9th and Glisan
- NE 15th and Irving
- 10341 NE Fargo
- NE 82nd and Columbia/Killingsworth

- NW 14th - 16th from Burnside - Glisan
- W End Steel Bridge area



- Near SW Kelly and Bancroft
- I-405 and HWY 26 Grass area
- I-5 SB Near SW Baker and SW Water Ave
- I-405 and 12th St off ramp
- I-405 NB Between 12th Ave Overpass and Montgomery St
- I-405 NB under SW Jefferson St.

- Zen Gardens
- Eastbank Esplanade Under Burnside Bridge
- SWCT East of SE 136th
- SWCT SE 122nd to SE 128th
- SWCT from 111th to 122nd
- Tideman Johnson
- SE Water and Alder
- Eastbank and Main
- SE 2nd and Hawthorne
- SE 3rd and Hawthorne
- SE 3rd and Madison
- SE 2nd and Yamhill
- SE 3rd and Yamhill
- SE 3rd and Salmon
- SE Grand and Salmon
- SE 1st and Oak
- SE 2nd and Ash
- SE 3rd and Ash
- SE 6th and Davis
- SE 7th and Davis
- SE Water and Morrison
- Eastbank and Salmon
- SE 9th and Taylor
- SE Boise and Foster

- SE 97th - SE 99th and Pine
- SE 136th and Powell
- Foster Flood Plains BES
- SE 82nd Ave and SE Malden St.
- SWCT b/t SE Luther and SE Harney St.
- SE 111th Foster to Harold
- SE 82nd and Bybee
- SE 124th and Powell
- Kelly Butte Reservoir
- SE 10th and Woodward
- SE Grand and Alder
- SE 10th and Pine
- SE 10th and Washington
- SE 11th and Alder
- SE 10th and Alder
- SE 8th and Yamhill
- SE 9th and Salmon
- SE 9th and Clay
- SE 6th and Division
- SE 34th and Holgate
- SE 37th and Gladstone
- SE 37th and Francis

- SE 21st and Lafayette
- SE 17-88th and Powell
- SE Rhine and Swct
- SE Rhone and Swct
- SE Bush and Swct
- SE Boise and Swct
- SE Mall and Swct
- SE César E Chávez and Powell
- SE 16th and Powell/Frontage
- I-205 and Powell SB On-Ramp

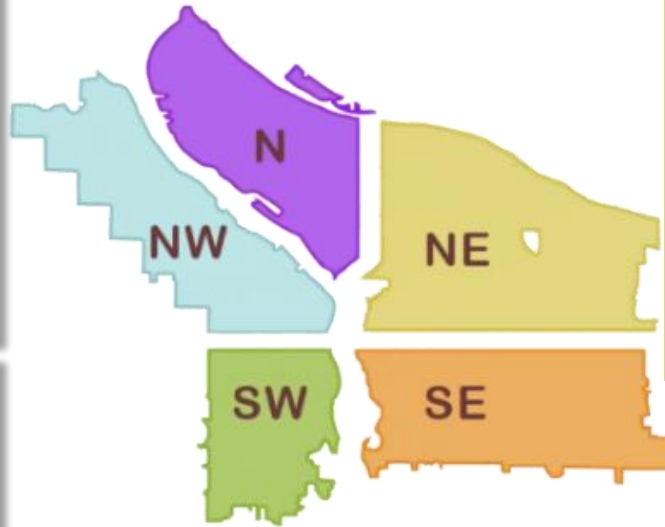


## The following locations have been identified for cleanup:

- W End Steel Bridge area
- NW 31st and Guam
- Across from 2299 NW 23rd
- NW 23rd and Roosevelt
- NW 3rd-6th Burnside to Glisan
- Union Station
- Steel Bridge West Side-Near Day Storage
- NW 3rd-6th Burnside to Glisan
- I-405 and Couch
- NW 15th-16th and Johnson to Glisan
- NW 15th - 16th and Johnson - Lovejoy
- NW Flanders 18th to 21st
- NW Hoyt 18th to 21st
- NW Glisan 18th to 21st
- NW Davis From 5th to Broadway
- NW Naito and Broadway

- N Broadway and Williams
- Ramsey Lake
- N Broadway at N Flint
- N Vancouver under I-5
- N Vancouver Way and N Marine Dr
- N Decatur St. and Baltimore
- N Vancouver and NE Broadway
- 13132 N Woodrush Way
- N Fargo ST. and N Borthwick

- NE 92nd and Halsey
- NE 105th and Fremont
- Columbia Slough Trail across from CBWWTP
- NE MLK-10th and Everett-Davis
- NE 6th and Everett
- Rocky Butte East
- NE Grand and Halsey
- NE Glassplant Rd and Alderwood
- NE 3rd and Clackamas
- NE 8th and Schuyler
- Colwood
- 148th and E Burnside
- NE 65th and NE Portland Hwy
- NE 33rd-35th and Halsey
- NE MLK-10th and Everett-Davis
- NE MLK and Everett



- I-5 SB Near SW Baker and SW Water Ave
- SW Naito and Madison
- W End Ross Island Bridge
- SW 1st from Burnside - Pine
- I-405 and HWY 26 Grass area
- Naito Under Burnside Bridge
- SW Naito and Harrison-Lincoln
- SW Sheridan and Water
- 10315 SW Barbur Blvd
- SW Naito and Madison
- SW Park and I-405
- SW 14th and Montgomery to 14th and Hall
- SW 13th and 12th from Clay to Montgomery
- HWY 26 and I-405 Interchange (grass island)
- I-405 12th Ave Offramp
- SW 6th and Pine
- SW Naito and Morrison
- SW 18th and Market Walking Path
- SW Park - Oak and Burnside
- SW 10th and Clay-Columbia
- SW Park and Columbia
- SW 1st and Ash
- SW 11th - SW 12th and SW Taylor
- SW 1st and Morrison

- SE 1st and Oak
- Sunnyside School Area (SE 35th and Yamhill)
- Sewallcrest Park (SE 32nd and Market to Lincoln)
- SE 17th and Powell
- SE 37th and Oak (Laurelhurst Park Area)
- Eastbank Esplanade
- Greater St. Francis Area (SE 9th-12th and SE Oak-Stark)
- SE 102nd and Stark
- SE Lincoln/Division Between SE Grand/MLK
- SE 97- 99th and Pine
- Powell Park (SE 22nd-24th and Powell)
- SE 33rd and Waverleigh
- East Morrison Bridgehead
- East Hawthorne Bridgehead
- CEID SE Water to MLK - Alder to Belmont
- SE 94th and SE Mitchell
- SE 92-93 and SE Clinton
- Lents Triangle
- SE 6th and Grant
- SE 10th and Washington
- Greater SE 6th and Ivon
- CEID SE Water to MLK - Alder to Belmont
- Foster Flood Plains BES
- Greater St. Francis Area (SE 9th-12th and SE Oak-Stark)
- East Morrison Bridgehead
- SE 17th and Powell
- SE 3rd and Ash
- SE 1st and Oak
- SE 9th and Mill
- SE 124th and Powell
- I-205 and Powell NB On-Ramp
- SE 85th and Division
- SE 84th and Ellis
- SwCT b/t SE Luther and SE Harney
- MUP Near SE Division
- SE 10th and SE Stark
- SE 15th and Morrison-Alder
- SE 35th Pl and Powell
- SE Powell West of SE 92nd Ave
- I-205 MUP from SE Powell to Division
- SE 3rd and Yamhill
- SE 3rd and Ash
- Greater Essex and Greater Holgate
- SE 26th and SE Steele
- E Burnside at 205 MUP
- SE 94th and SE Gladstone