



CITY OF PORTLAND

WEEKLY CAMPSITE REPORT

September 28 – October 4, 2020

Last week, the Homelessness and Urban Camping Impact Reduction Program (HUCIRP):

- Conducted 6 campsite removals and 38 campsite cleanups.*
 - *Campsite removals indicate personal property has been removed and placed in storage. Cleanups mean no personal property was collected, only what was identified as garbage in addition to other biohazardous materials.
- Completed approximately 309 assessments—engaging with people living in camps, collecting garbage and biohazardous materials, and coordinating with service providers.

This week we received:

881 new campsite reports identifying 188 active campsites throughout the City.

Of these reports:

- 191 were reports of people living in vehicles.

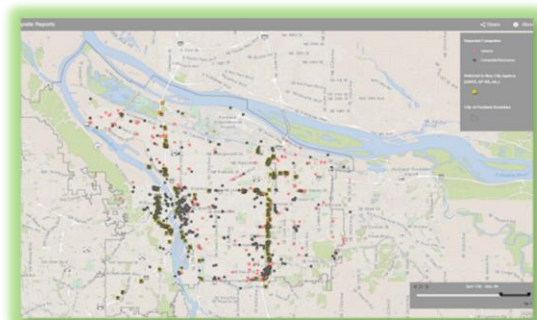
Due to COVID-19, HUCIRP has developed this protocol with regard to campsite cleanups:

<https://www.portlandoregon.gov/toolkit/article/756745>



**CLICK ON THE MAP ABOVE
TO SEE ALL LOCATIONS
REPORTED LAST WEEK**

**CLICK ON THE MAP BELOW TO
SEE ALL LOCATIONS
REPORTED IN THE LAST 12
WEEKS**





Homelessness/Urban Camping Impact Reduction Program Update:

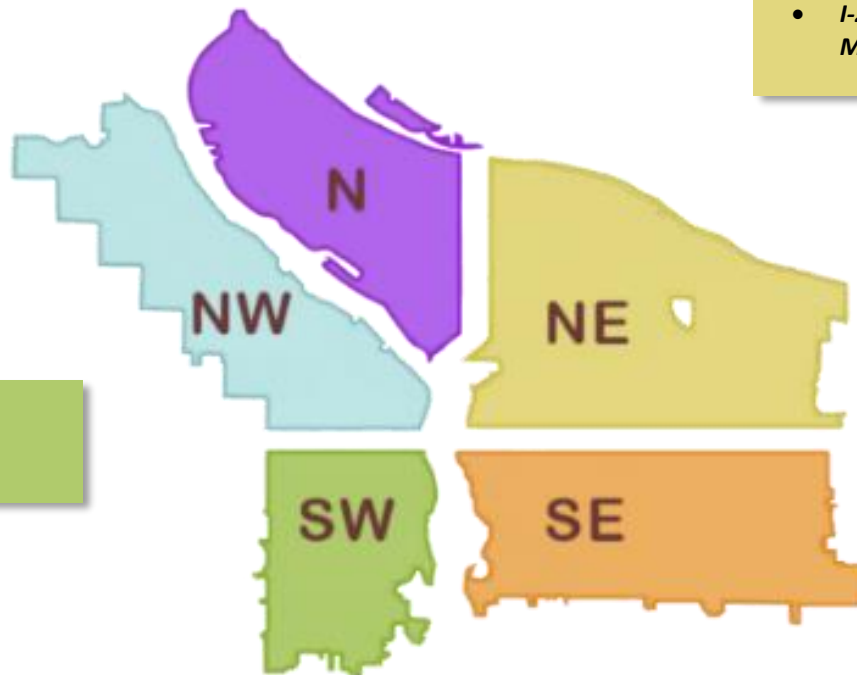
Last week we cleaned the following locations*:

**locations listed in italics indicate trash/debris/biohazards removal only*

- *NW Pettygrove b/t 20th - 21st*

- *I-5 NB and Rosa Parks*
- *I-5 SB N Going to Failing Ped Bridge*
- *I-5 SN Skidmore to Going*
- *PCT*
- *I-5 SB Skidmore to Failing*
- *N Fremont and Missouri*
- *Victory and I-5*

- *Rocky Butte*
- *I-205 MUP Burnside-Glisan*
- *NE Emerson and MLK*
- *NE 87th and Marx*
- *NE 84th and Halsey-Jonesmore*
- *I-205 and Glisan SB Underpass*
- *I-205 MUP Killingsworth-Alderwood*
- *I-205 MUP Alderwood-Marine*



- *410 SW Oak*
- *2100 S River Rd*

- *SE 111th and Harold*
- *Kelly Butte*
- *SWCT 136th-175th*
- *I-205 MUP Harold-Holgate*
- *SWCT 92nd-Flavel*
- *SE 92nd and Tenino*
- *SE 96th and Main*
- *SE 33rd and Powell*
- *I-205 MUP Powell-Division*
- *I-205 MUP Division - Market*
- *SE 26th and Raymond*
- *Knapp St*
- *SWCT 92nd to foster*
- *SWCT 92nd - 110th*
- *SE 6th and Ivon*
- *Laurelhurst*
- *SWCT 82nd-Flavel*
- *East of I-205 near Flavel*
- *SE 92nd and Crystal Springs*
- *I-205 MUP Stark-Burnside*
- *Knapp st*
- *SWCT 92nd-Foster*
- *Beggars Tick*
- *SE Tacoma and Berkeley*
- *SE Division and Lincoln*
- *I-205 and Powell*



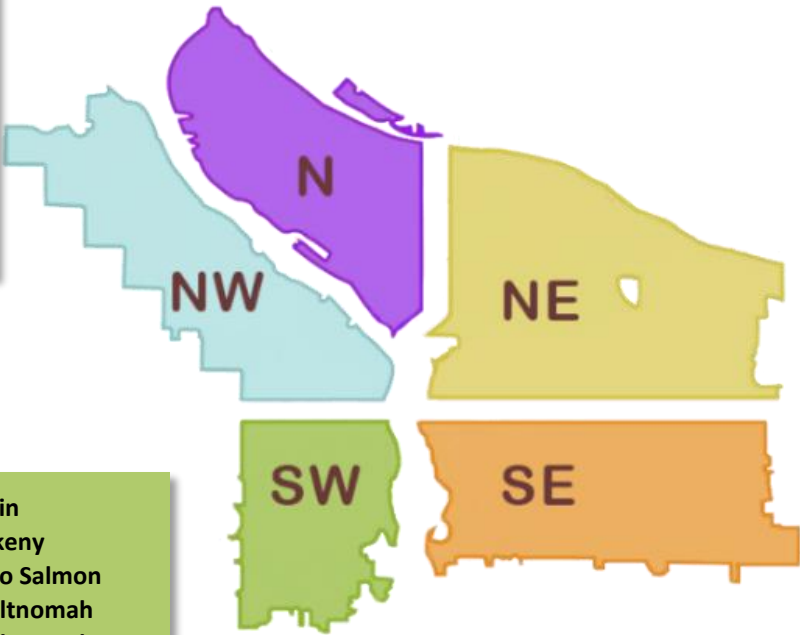
This week we are cleaning the following locations:

- I-5 SB Failing to Kaiser
- N Albina and Hunt
- Columbia Slough Bridge and N Vancouver
- Denver and Schmeer hillside
- N Vancouver under I-5
- N Willamette and Maryland
- N Williams and Weidler

- N Commercial and Russell
- I-5 and Victory
- N Oswego and Lombard
- PCT and Lombard
- N Schmeer Denver To I-5
- N Schmeer Whitaker to N. Vancouver
- N Richmond and Crawford
- 9045 N Ramsey Blvd

- NE Grand and Lloyd
- Big 4 Corners
- Colwood East side
- I-84 Eastbound Near NE 8th and Glisan
- NE 105th and Fremont
- NE 33rd Marine Dr to Elrod
- NE 8th and Broadway
- NE 35th and Halsey

- NW 5th to 6th Glisan to Irving
- NW 16th and Pettygrove
- NW 9th to 10th and Couch
- NW Broadway and Glisan
- NW 2nd and Davis
- West steel bridge
- NW Broadway from NW Hoyt to SW Oak



- SW 13th and Main
- SW Park and Ankeny
- SW 13th Taylor to Salmon
- SW 17th and Multnomah
- SW 19th and Multnomah
- SW 26th and Barbur
- SW 64th and Coronado I-5 SB
- SW Barbur and Luradel
- SW Barbur and Terwilliger
- West end Ross Island
- SW 12th Ave off ramp
- Washington park

- Laurelhurst
- SE Powell 57th-58th
- I-205 MUP Harold-Holgate
- SE 97th to SE 99th and Pine
- SE 8th and Pine
- SE 6th and Washington to Stark
- Kelly Butte
- I-205 MUP Burnside-Glisan
- NE MLK and I-84
- Alice Springs
- Brookside
- Foster Floodplain
- Hawthorne Bridge Head
- SE 9th and Yamhill
- SE Harold and 111th
- SE 79th and Powell
- Oaks bottom hillside
- SE 16th and Powell
- Zen Gardens
- SE Powell 60th-61st
- SE Sandy and Oak
- Alley b/t 64th/65th and Holgate
- SWCT 92nd-foster
- SE Water and Hawthorne Blvd
- I-205 MUP Clatsop-Flavel