



# CITY OF PORTLAND

## WEEKLY CAMPSITE REPORT

November 16 - November 22, 2020

### Last week, the Homelessness and Urban Camping Impact Reduction Program (HUCIRP):

- Conducted 5 campsite removals and 24 campsite cleanups.\*
  - \*Campsite removals indicate personal property has been removed and placed in storage. Cleanups mean no personal property was collected, only what was identified as garbage in addition to other biohazardous materials.
- Completed approximately 220 assessments—engaging with people living in camps, collecting garbage and biohazardous materials, and coordinating with service providers.

### This week we received:

1409 new campsite reports identifying 154 active campsites throughout the City.

### Of these reports:

- 419 were reports of people living in vehicles.

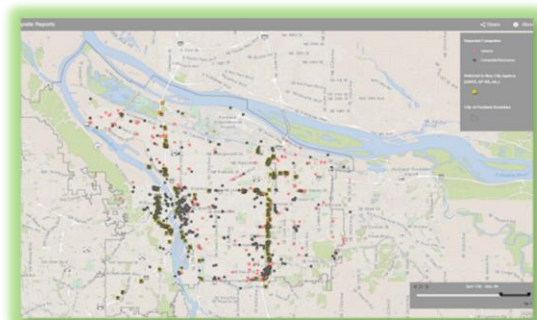
Due to COVID-19, HUCIRP has developed this protocol with regard to campsite cleanups:

<https://www.portlandoregon.gov/toolkit/article/756745>



**CLICK ON THE MAP ABOVE  
TO SEE ALL LOCATIONS  
REPORTED LAST WEEK**

**CLICK ON THE MAP BELOW TO  
SEE ALL LOCATIONS  
REPORTED IN THE LAST 12  
WEEKS**





# Homelessness/Urban Camping Impact Reduction Program Update:

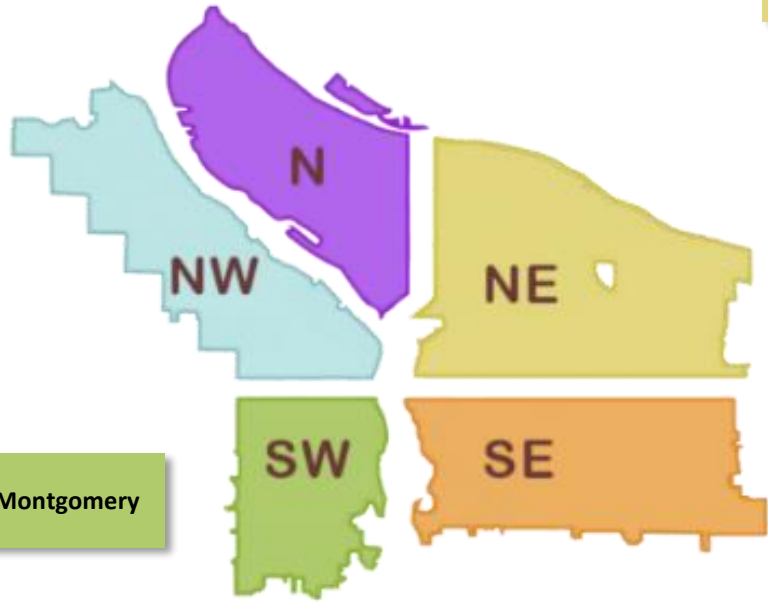
## Last week we cleaned the following locations\*:

*\*locations listed in italics indicate trash/debris/biohazards removal only*

- *NW 2nd to 3rd Everett to Glisan*

- *N Kellogg and N Ida*

- *I-205 MUP Burnside-Glisan*
- *Rocky Butte North*
- *NE 100th and Irving*
- *NE 84th and Halsey*



- *SW 13th and Montgomery*

- *SE 96th and Market- Main*
- *SE Grand and Division Pl*
- *I-205 MUP Clatsop-Flavel*
- *I-205 MUP Market-Stark*
- *I-205 And Division*
- *SE 134th and Foster*
- *SE Knapp*
- *SE 72nd and Knight*
- *I-205 MUP Division-Market*
- *I-205 MUP Harold-Holgate*
- *SE 33rd and Waverleigh*
- *SE 26th and Reedway*
- *SE 26th and Schiller*
- *4048 SE 112th*
- *SE 68th and Tenino*
- *SE 8th and 9th Clay - Market*
- *I-205 and Powell SB on ramp*
- *SWCT 82nd-Flavel*
- *SWCT Flavel-92nd*
- *SE 28th and Burnside*
- *SE 10th Between Grant and Sherman*
- *SE 124th and Powell*



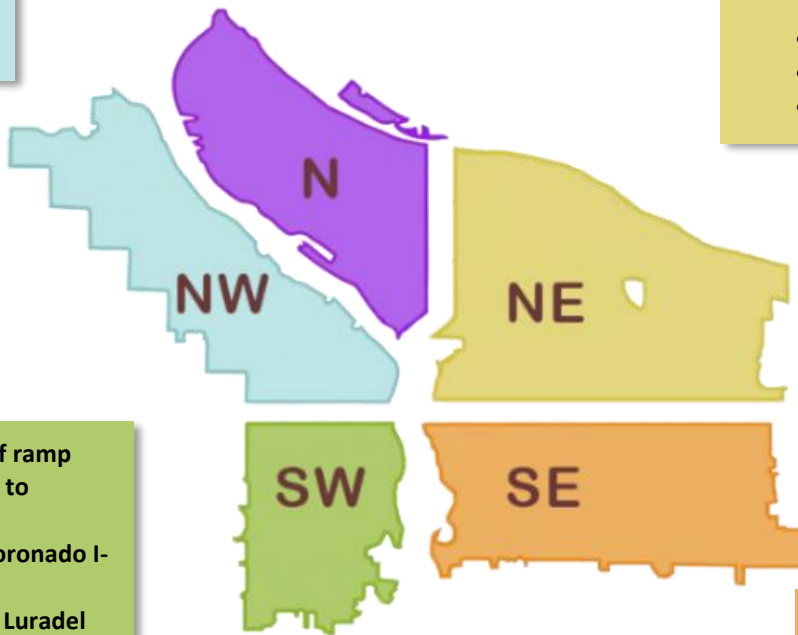
# This week we are cleaning the following locations:

- Columbia Slough Bridge and N Vancouver
- N Albina and Hunt
- N Oswego and Lombard
- N Fremont and Missouri
- I-5 and N Victory Blvd
- Failing bridge
- I-5 at Rosa Parks

- I-5 SB and Lombard
- Denver and Schmeer hillside
- N Commercial and Russell
- N Schmeer Denver To I-5
- N Vancouver under I-5
- N Willamette and Maryland
- Pier 99
- I-5 SB and Ainsworth
- PCT and N Lombard
- Swan Island boat ramp

- Cross Levee
- NE 60th and Prescott
- Columbia Slough Trail-near NE 138th
- 10420 NE Klickitat
- NE Emerson and 89th
- NE 38th Pl and Sandy
- Big 4 Corners
- NE 33rd to 35th and Halsey
- Colwood East side
- I-84 Eastbound Near NE 8th and Glisan
- NE 105th and Fremont
- NE 33rd Marine Dr to Elrod
- NE 102nd and Fargo

- NW Broadway from NW Hoyt to SW Oak



- SW 12th ave off ramp
- SW 13th Taylor to Salmon
- SW 64th and Coronado I-5 SB
- SW Barbur and Luradel
- Washington Park
- West end Ross Island

- SE 16th and Powell
- Zen Gardens
- East Bank Esplanade
- 10406 SE Long
- SE 79th and Powell
- SE 9th and Washington
- SE 92nd and Tenino ODOT
- I-205 MUP Clatsop-Flavel
- SE Knapp ST
- SE 34th and Yamhill

- SWCT Foster-110th
- SE 111th and Harold
- SE 109th and Franklin
- SE 82nd and Crystal Springs
- Zen Garden
- Laurelhurst Park
- SE 88th and Powell
- East of I-205 near Flavel
- Alice Springs
- 64th and Holgate Alley
- Brookside
- Foster Floodplain
- Oaks Bottom Hillside