



CITY OF PORTLAND

WEEKLY CAMPSITE REPORT

January 18 – 24, 2021

Last week, the Homelessness and Urban Camping Impact Reduction Program (HUCIRP):

- Conducted 2 campsite removals and 30 campsite cleanups.*
 - *Campsite removals indicate personal property has been removed and placed in storage. Cleanups mean no personal property was collected, only what was identified as garbage in addition to other biohazardous materials.
- Completed approximately 193 assessments—engaging with people living in camps, collecting garbage and biohazardous materials, and coordinating with service providers.

This week we received:

1041 new campsite reports identifying 123 active campsites throughout the City.

Of these reports:

- 318 were reports of people living in vehicles.

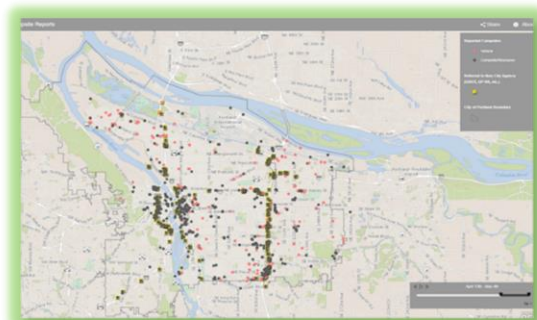
Due to COVID-19, HUCIRP has developed this protocol with regard to campsite cleanups:

<https://www.portlandoregon.gov/toolkit/article/756745>



**CLICK ON THE MAP ABOVE
TO SEE ALL LOCATIONS
REPORTED LAST WEEK**

**CLICK ON THE MAP BELOW TO
SEE ALL LOCATIONS
REPORTED IN THE LAST 12
WEEKS**





Homelessness/Urban Camping Impact Reduction Program Update:

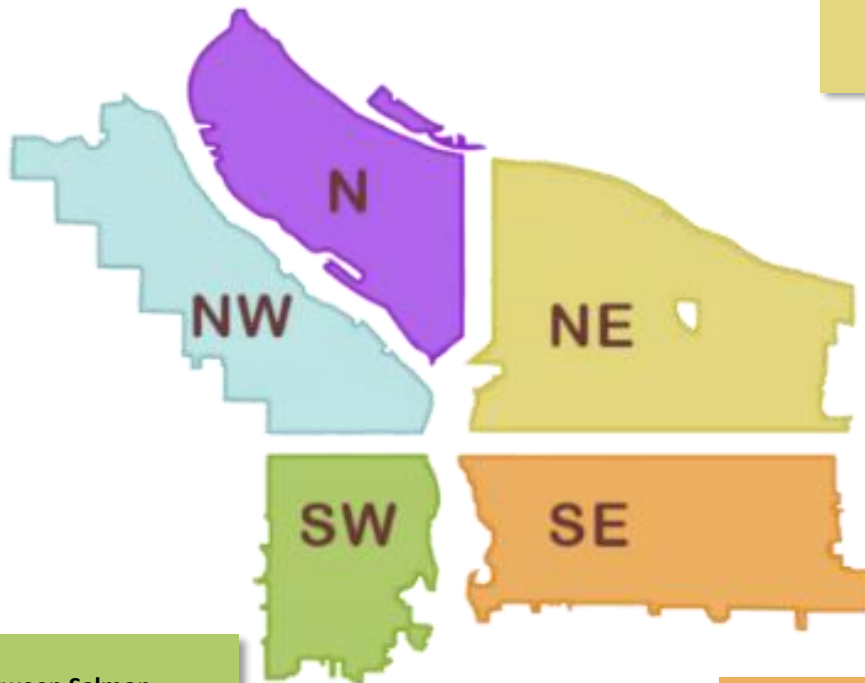
Last week we cleaned the following locations*:

**locations listed in italics indicate trash/debris/biohazards removal only*

- *100 N Union Ct*

- *NW 15th and Johnson*
- *7110 NW Front Ave*
- *NW 4th and Burnside*

- *NE 152nd pl and Airport way*
- *NE 6th and Irving*
- *Rocky butte north*
- *NE 33rd and Sunderland*
- *NE 6th and Irving*



- *SW 13th between Salmon and Main*
- *SW 12th and Market*
- *SW 13th and Main*
- *SW 13th from Taylor-Salmon*
- *SW 14th from Salmon-Yamhill*
- *HWY 26 EB on-ramp to I-405 NB*
- *I-405 NB from Jefferson-Everett*
- *SW 14th from Yamhill-Morrison*
- *SW 12th and Taylor*
- *SW 1st from Market-Main*
- *Duniway Park Track*

- *I-205 MUP from Division - Powell*
- *I-205 MUP Powell-Division*
- *SWCT Flavel-92nd*
- *SE 103rd Pl and Martins*
- *SE 101st and Knapp*
- *SE 96th and Duke*
- *SE 75th and Powell*
- *I-205 and Powell NB off ramp*
- *SE 26th and Schiller*
- *SE 26th and Reedway*
- *SE 3rd and Pine*
- *6500 SE 96th Ave*



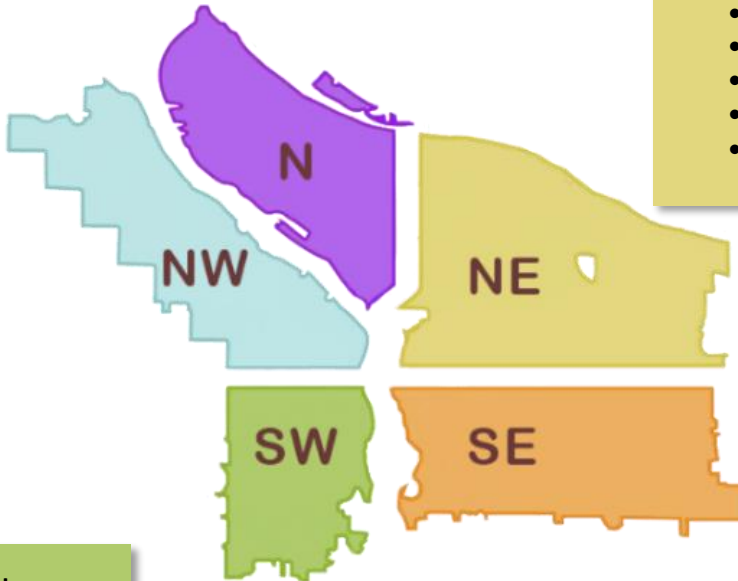
This week we are cleaning the following locations:

- N Vancouver under I-5
- N Willamette and Maryland
- Denver and Schmeer hillside
- Swan Island boat ramp
- N Commercial and Russell
- East End Broadway Bridge

- N Hancock and Flint
- N Missouri and Fremont
- N Richmond and Crawford
- N Schmeer Denver To I-5
- I-5 SB and Ainsworth
- PCT and N Lombard
- Pier 99
- N Going Interstate to Greeley
- 109 N Gertz Rd
- N Mississippi and Monroe

- 10420 NE Klickitat
- Cross Levee-West
- Columbia Slough Trail near NE 138th
- NE 91st and Hassalo
- NE 12th and Lloyd
- I-84 NE 82nd Offramp
- NE 105th and Fremont
- NE 33rd Marine Dr to Elrod
- Colwood East side
- Big 4 Corners
- NE 27th and Holladay
- NE 102nd and Weidler
- NE 39th and Halsey
- I-205 MUP Burnside-Glisan

- NW 6th and Glisan
- NW 2nd and Flanders
- NW 2nd and Couch
- NW 3rd and Flanders
- West Steel Bridge
- NW 3rd and Flanders-Glisan



- SW 13th and Montgomery
- SW 13th and Market
- SW Naito and Lincoln
- SW 1st and Madison
- I-405 SB from 1st-4th
- I-405 SB from Glisan-Everett

- SE 9th and Sandy
- Alice Springs
- Brookside
- Zen Gardens
- SE 21st and Powell
- Foster Floodplain
- SE 64th and Holgate
- SE 112th and Foster
- I-205 MUP Harold-Holgate
- 7200-7235 SE 62nd
- Sunnyside School
- SE 13th and Powell

- SE 34th-35th from Yamhill-Taylor (Sunnyside School)
- SE 42nd and Division
- SE 124th and Powell
- SE 136th and Powell
- I-205 MUP SE Holgate-Powell
- SE 64th and Foster-Laurelwood Park
- SE 24th and Schiller
- SE 79th and Powell
- SE 97th-99th and Pine
- SE 26th and Mitchell