







# CAC Group Ride 10/16/2010 NE/SE 50's Bikeway Project

Saturday, October 16, 2010  
10:00 am - noon

- 1 START: Rose City Elementary School
- 2 NE 53rd Ave & NE Hancock St
- 3 NE 53rd Ave & NE Hoyt St
- 4 NE 53rd Ave & NE Everett St
- 5 NE 53rd Ave & E Burnside
- 6 SE Stark St & SE 55th Ave/53rd Ave
- 7 SE 53rd Ave & SE Belmont Street
- 8 SE 52nd Ave & Hawthorne St
- 9 SE 52nd Ave & Sherman St
- 10 SE 52nd Ave & Center St
- 11 SE 52nd Ave & Woodstock Blvd
- 12 SE 57th Ave & Woodstock Blvd
- 13 SE 58th & SE Holgate Blvd
- 14 SE 56th Ave & Foster Rd
- 15 SE 54th Ave & Powell Blvd
- 16 Franklin HS - Clinton Park
- 17 SE Division St & Se 55th Ave
- 18 END: SE Lincoln & 52nd Ave

### Key to map symbols

-  Original 52nd/53rd Aligment - Option A
-  Residential Low Stress Route - Options B, B1, and B2
-  Burnside Jog - Option A2
-  Bike Network
-  Schools
-  Group discussion stops

