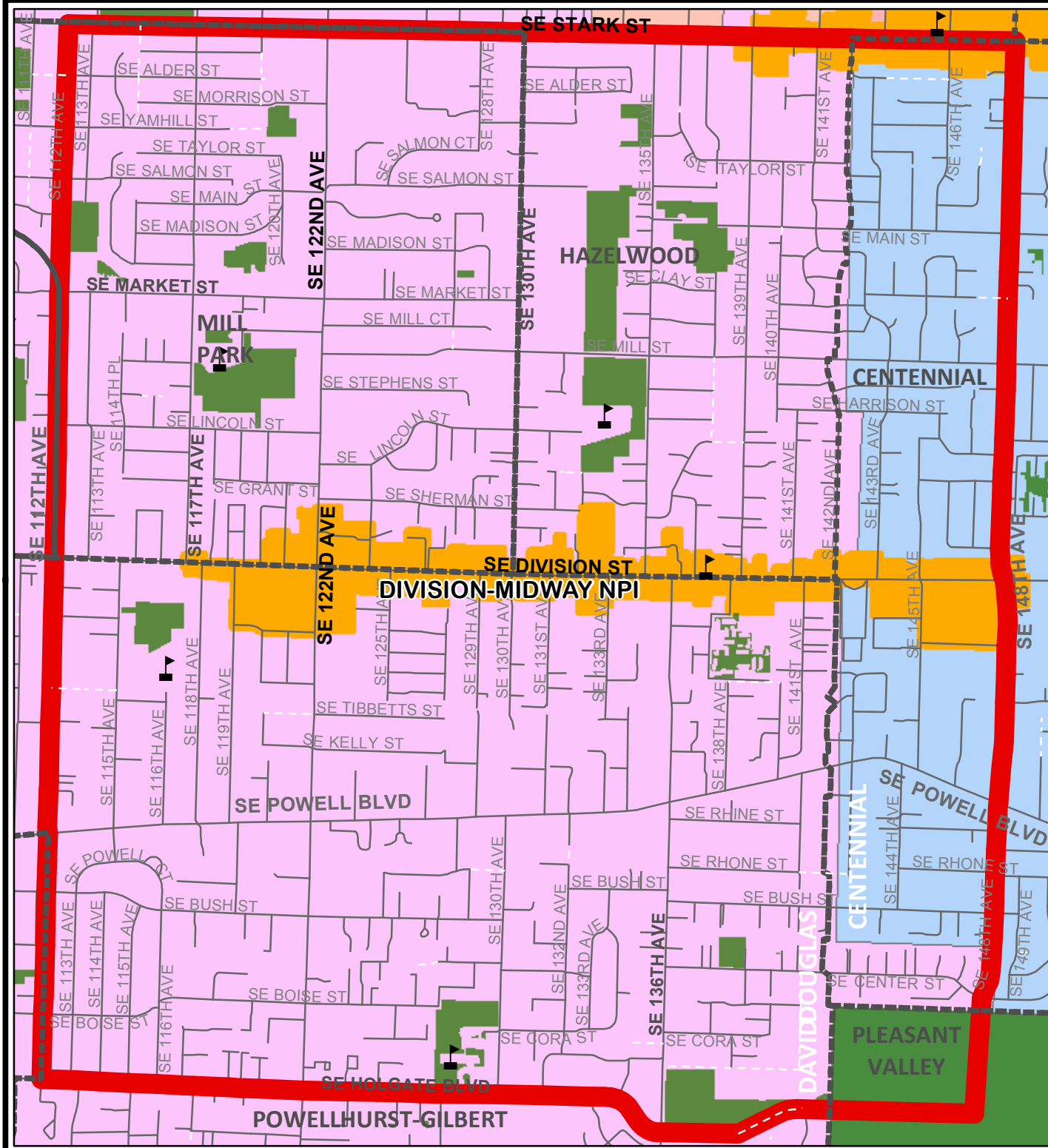











# Division-Midway NPI Neighborhood Street Plan



-  Streets
  -  Unimproved Right-of-Way
  -  Schools
  -  Study Area
  -  Parks and Open Spaces
  -  Neighborhoods
  -  Neighborhood Prosperity Initiative District
- School districts**
-  CENTENNIAL
  -  DAVID DOUGLAS

