

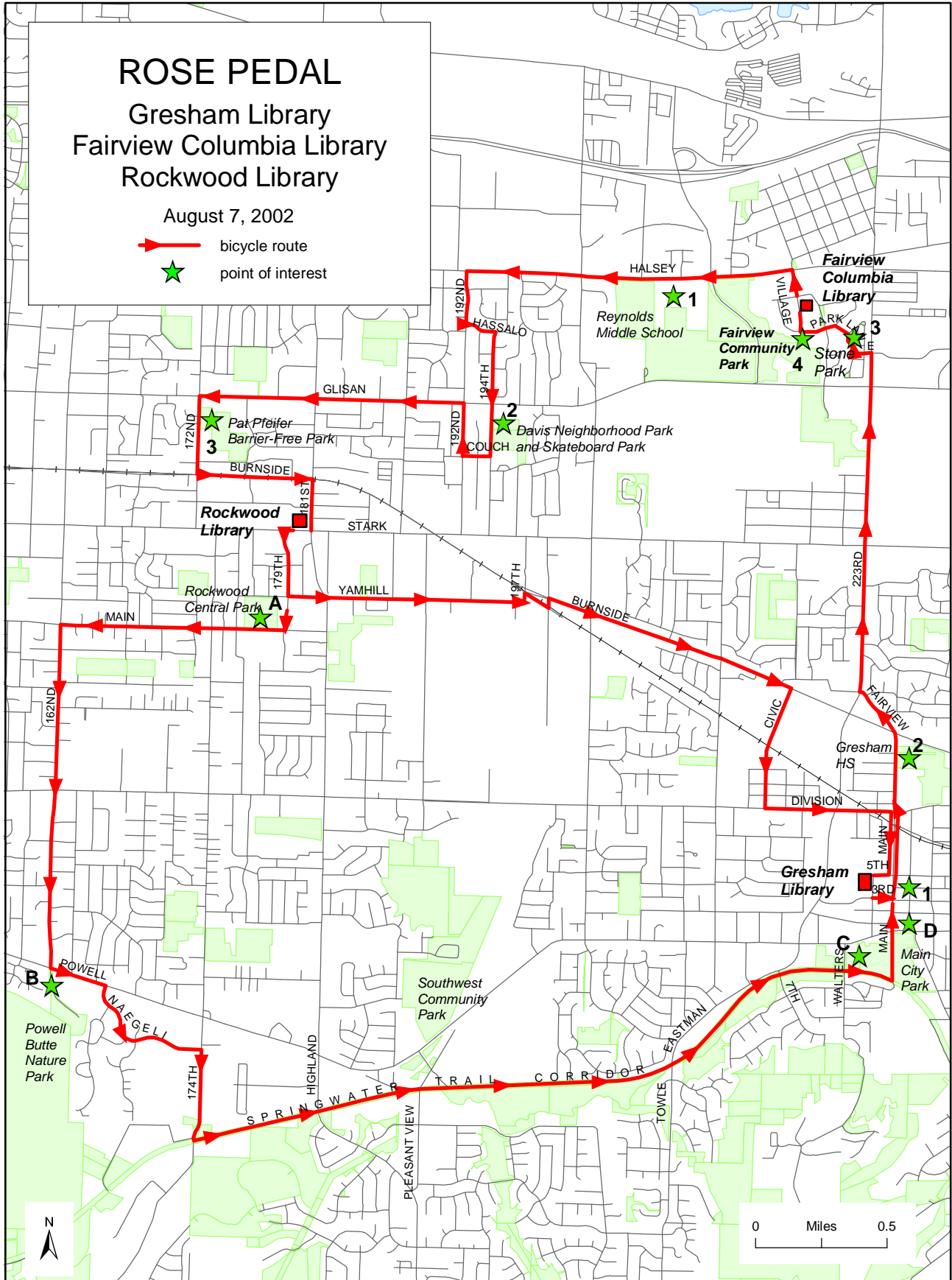


ROSE PEDAL

Gresham Library
Fairview Columbia Library
Rockwood Library

August 7, 2002

-  bicycle route
-  point of interest



| Gresham Library | |
|---|---|
| South on NW Miller | |
| Left on 3 rd | |
| Left on Main | Past 1★ Gresham Historical Society and 2★ Gresham High School and Ginkgo Tree |
| Main turns into Fairview | |
| Right on 223 rd | Down STEEP Hill |
| Left on Park Lane | Past 3★ Stone Park Through Fairview Village |
| Right on Village | Past 4★ Fairview Community Park with wood sculptures |
| Fairview/Columbia Library | |
| North on Village | |
| Left on Halsey | Past 1★ Reynolds Middle School |
| Left on 192 nd | |
| Left on Hassalo | |
| Right on 194 th | Past 2★ Davis Neighborhood Park and Skateboard Park |
| Right on Couch | |
| Right on 192 nd | |
| Left on Glisan | |
| Left on 172 nd | Past 3★ Pat Pfeifer Barrier-Free Park |
| Left on Burnside | |
| Right on 181 st | |
| Right on Stark | On sidewalk |
| Rockwood Library | |
| West on Stark | |
| Left on 179 th | |
| Optional Springwater Corridor Ride Continue on 179 th Right on Main Left on 162 nd Left on Powell Right on Naegeli Right on 174 th Left on Springwater Corridor Left on Main Follow directions from ** | Past A★ Rockwood Central Park B★ Powell Butte Nature Park C★ Springwater Corridor and D★ Main City Park/Pioneer Church |
| Left on Yamhill | Past 1★ Eastside MAX |
| Left on 197 th | |
| Right on bike path parallel to Burnside | |
| Left on Eleven Mile | |
| Right on Burnside | |
| Cross MAX tracks | |
| Right on Civic | To shopping at Division and Civic |
| Left on Division | |
| Right on Main | |
| Right on 5 th ** | |
| Left on Miller | |