

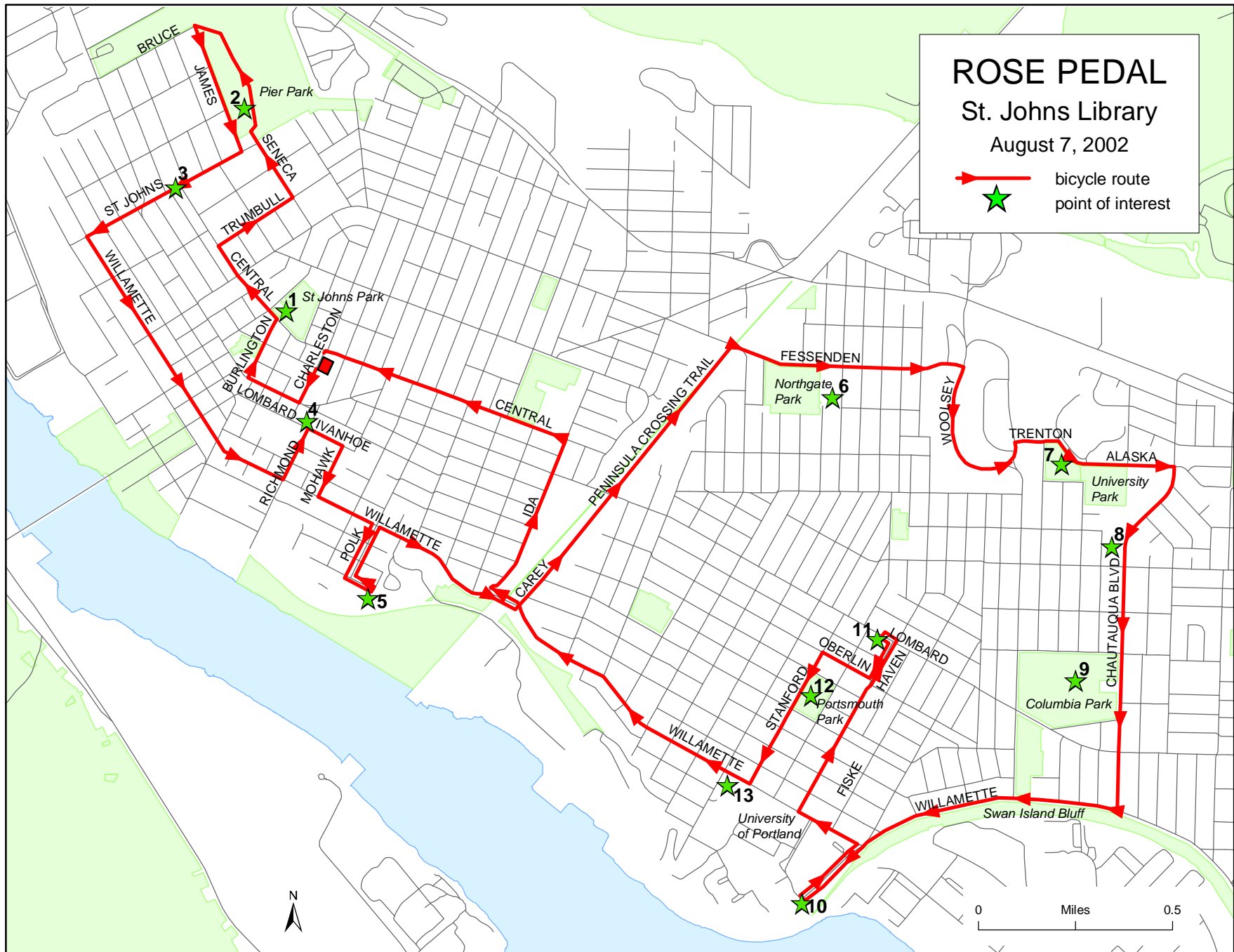


ROSE PEDAL

St. Johns Library

August 7, 2002

-  bicycle route
-  point of interest



St. Johns LIBRARY

South on North Charleston	
Right on Lombard	Through downtown St. Johns
Right on Burlington	
Left on Central	.4 miles (3 minutes) Past 1★ St. Johns Park
Right on Trumbull	
Left on Seneca	.8 miles (6 mins) 2★ Into Pier Park on path - to James and Bruce Street
Left where turnaround meets James	1.4 miles (10 mins)
Left on James	
Right on St Johns Ave	Part of 3★ 40 Mile Loop Trail
Left on Willamette	2.2 miles (16 mins) Past entrance to St. Johns Bridge
Left on Richmond	3 miles (22 mins)
Right on Ivanhoe	Past 4★ St. Johns Pub - Lewis & Clark Expedition Dome
Right on Mohawk	
Left on Willamette	3.4 miles (25 mins)
Right on Polk	To 5★ bluff view & Open Meadows School
Return to Willamette on Polk	
Right on Willamette	
Left on Carey to Peninsula Crossing Trail	4.4 miles (32 mins)
Right on Fessenden	5.3 miles (39 mins) Past 6★ Northgate Park & Clarendon School
Right on Woolsey, Bear left on Woolsey at fork	
Right on Trenton - turns into Alaska	6.4 miles (47 mins) Past Hope 6 potential new library site, past 7★ University Community Center and Park
Right on Chautauqua	Past 8★ Former Portland headquarters of the World Wrestling Federation (WWF) and 9★ Columbia Park and Pool
Right on Willamette	7.7 miles (57 mins)
Left into University of Portland at Main	End of the parking lot 10★ View Lewis & Clark campsite/bluff
Return to Willamette	
Left on Willamette	
Right on Haven	
Left on Lombard to Weir Cyclery	9.6 miles (71 mins) Rest Stop 11★ Weir Cyclery
Right on Haven	
Right on Oberlin	
Left on Stafford	12★ Past Portsmouth Park
Right on Willamette	10.3 miles (5 mins - after rest stop) 13★ Past Chiles Center
Right on Ida	
Left on Central	11.5 miles (14 mins after rest stop)
Left on North Charleston	To library 12.3 miles (20 mins after stop)