

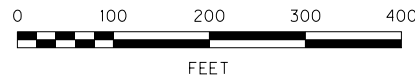
Plot Date: 3/7/2017 7:25:47 AM Filename: S:_L\Design\T00570 - SW BH Hwy - 30th - 35th Safety Demonstration Project\CAD\PRESENTATION DRAWINGS\Presentation Plan.dgn

S.W. 39th Dr.

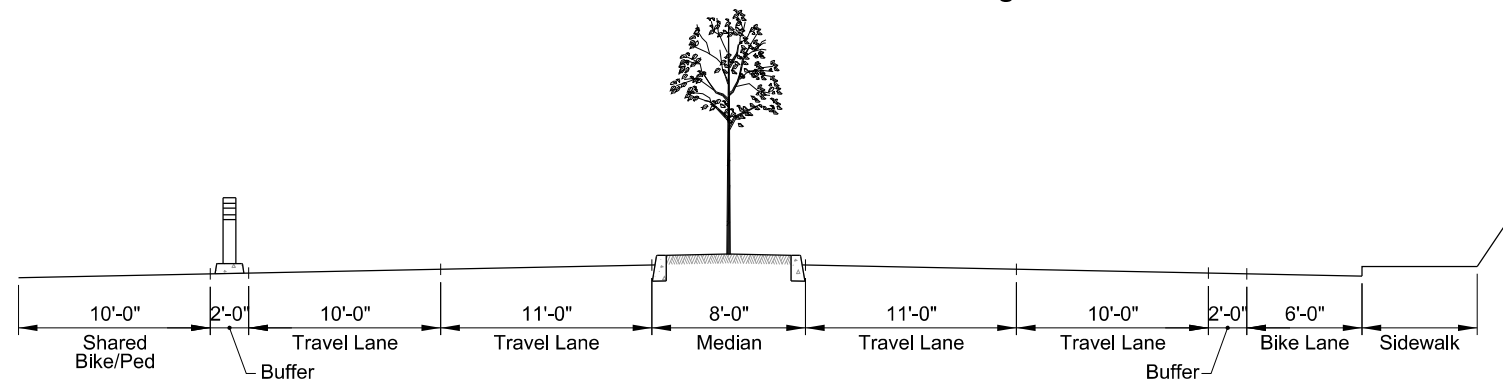
Beaverton - Hillsdale Highway

S.W. Dosh Rd.

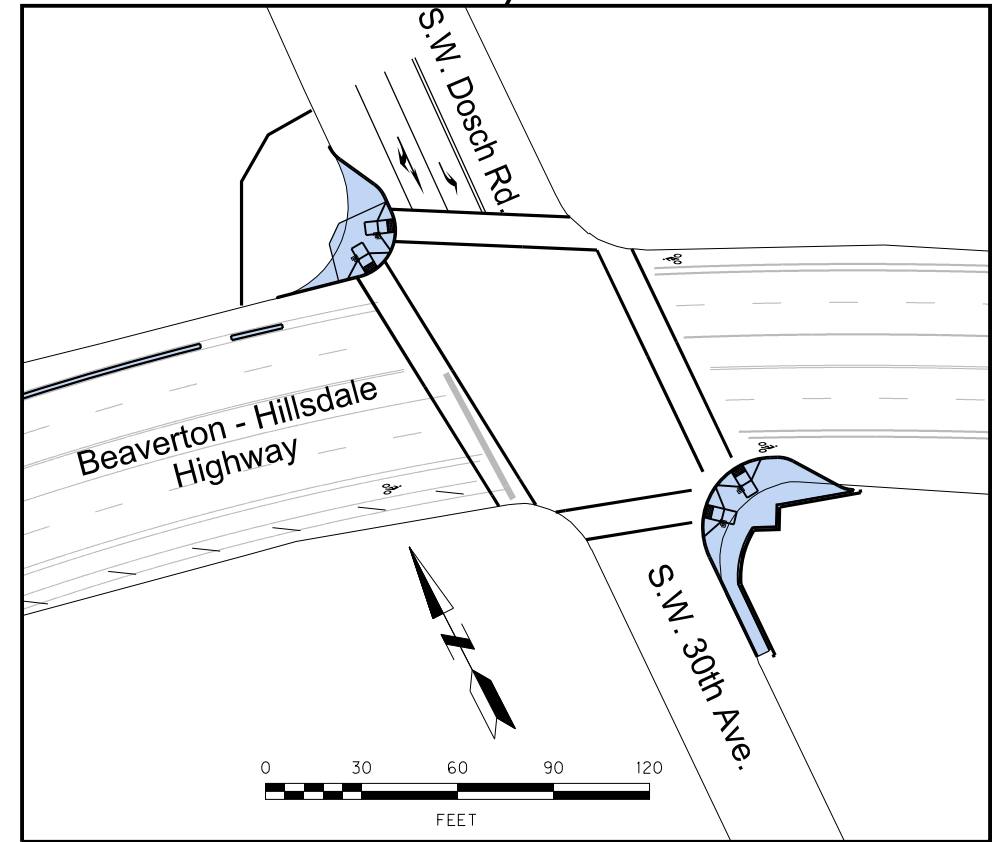
S.W. 30th Ave.



Rectangular Rapid Flashing Beacon



Section A-A
Scale: 1" = 5'-0"



WARNING
0 1/2 1
IF THIS BAR DOES NOT MEASURE 1" THEN DRAWING IS NOT TO SCALE.

PBOT
PORTLAND BUREAU OF TRANSPORTATION
DAN SALTZMAN
STEVE TOWNSEN, P.E.



S.W. Beaverton-Hillsdale Highway
from S.W. 30th Ave. to S.W. 39th Dr.