




# Additions to Bull Run Land Exchange Parcels



## Land Exchange

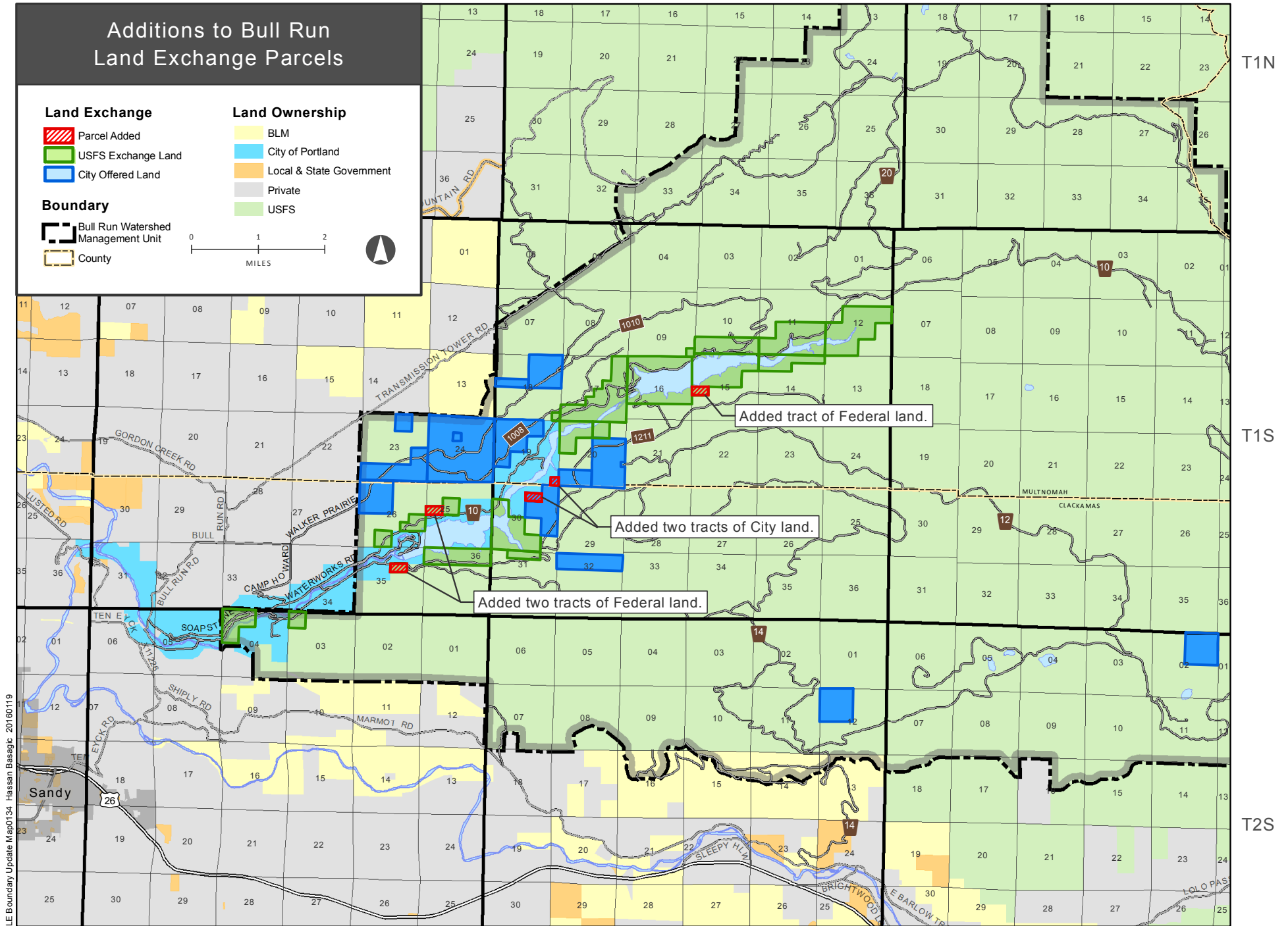
-  Parcel Added
-  USFS Exchange Land
-  City Offered Land

## Land Ownership

-  BLM
-  City of Portland
-  Local & State Government
-  Private
-  USFS

## Boundary

-  Bull Run Watershed Management Unit
-  County



LE Boundary Update Map0134\_Hassan Basagic\_20160119

R5E

R6E

R7E

T1N

T1S

T2S