




Troutdale Exit,
257th Ave


OREGON

COLUMBIA RIVER

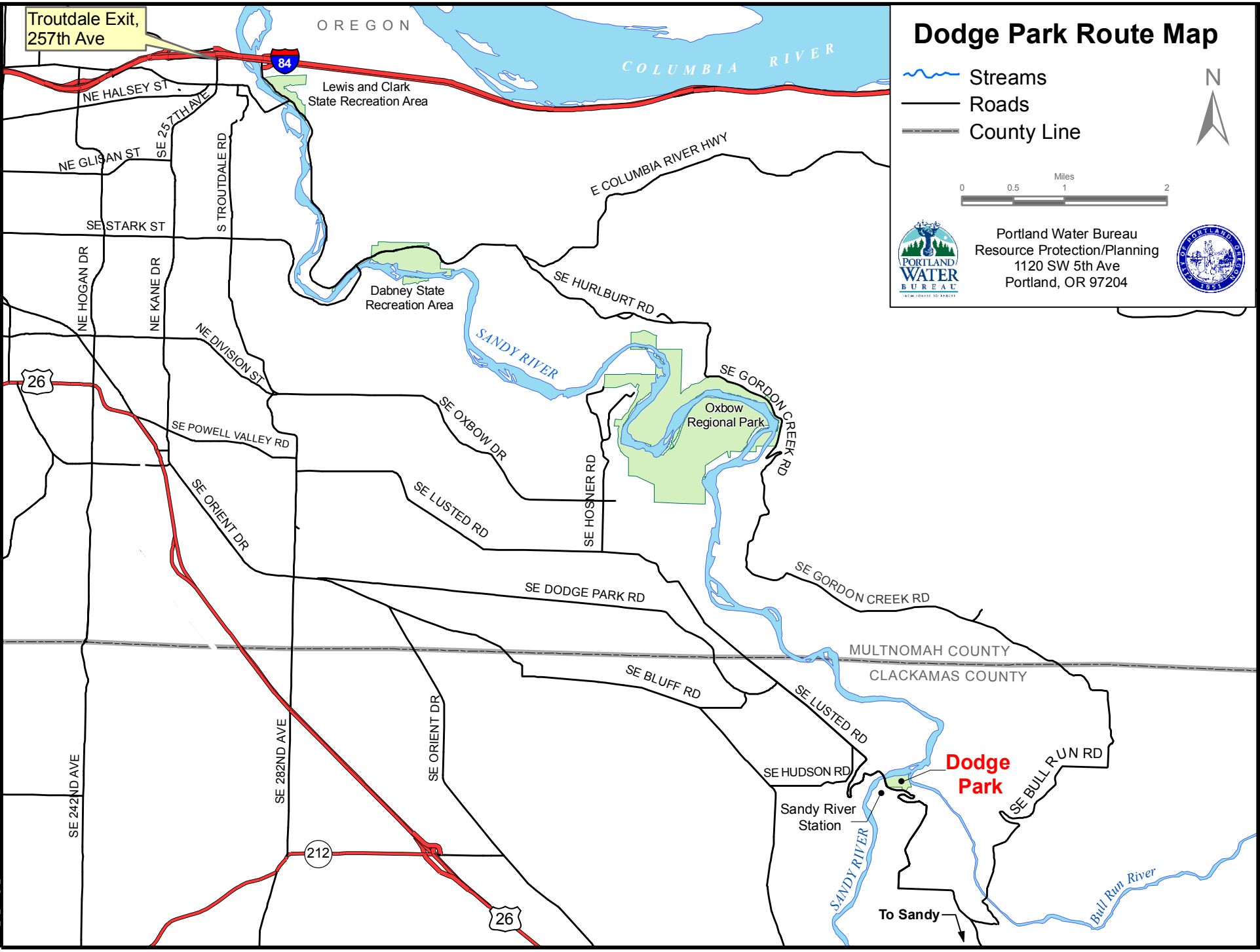
Lewis and Clark
State Recreation Area

Dodge Park Route Map

-  Streams
-  Roads
-  County Line



Portland Water Bureau
Resource Protection/Planning
1120 SW 5th Ave
Portland, OR 97204



Route to Dodge Park.mxd - Correll - 4/28/05

**Dodge
Park**

Sandy River
Station

To Sandy

Bull Run River

MULTNOMAH COUNTY
CLACKAMAS COUNTY