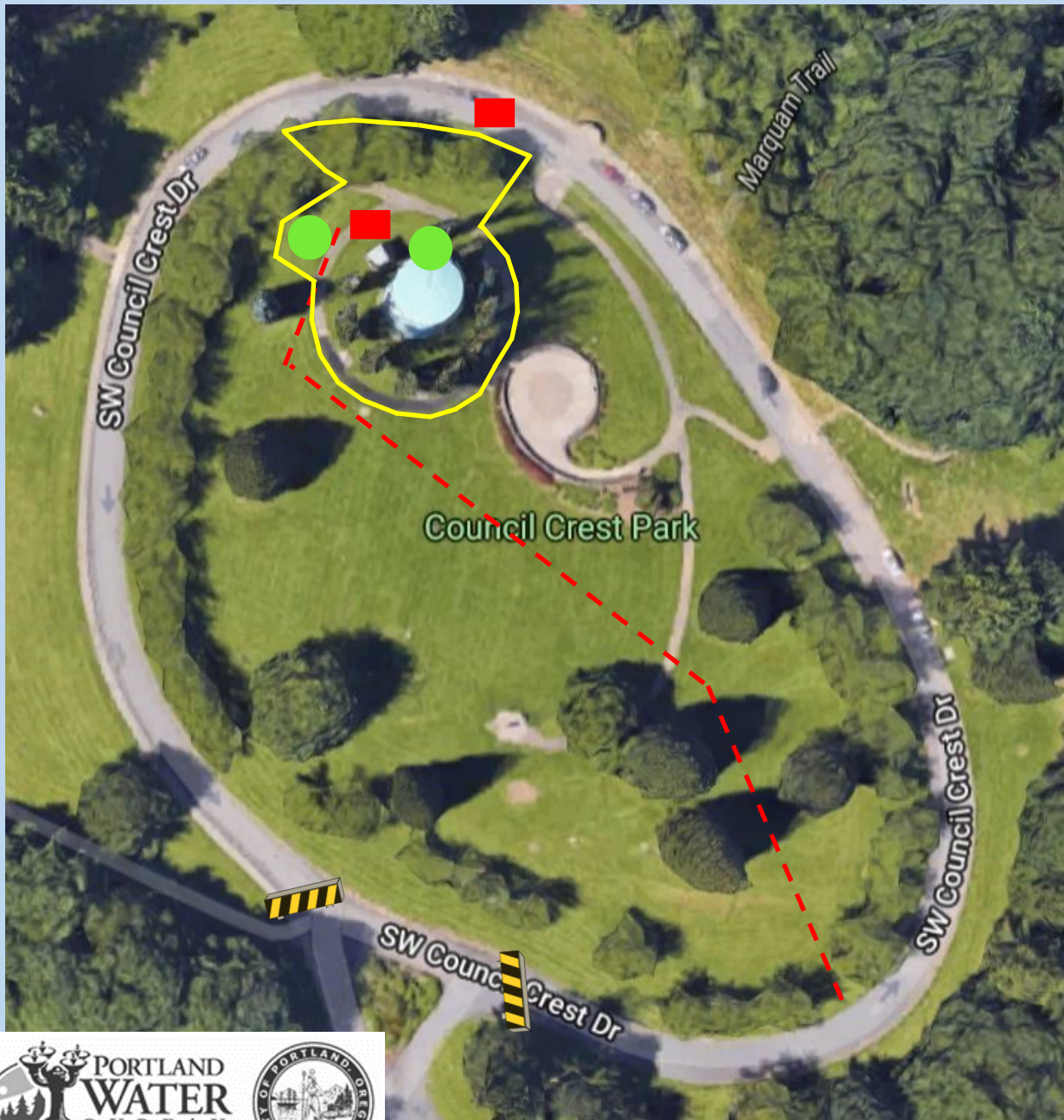







Council Crest Tank Roof Replacement Project—Site Map



-  **Access route for Crane 1** – this route eliminates the need to cut down trees
-  **Construction Zone** – restricted to the public
-  **Crane 1 Location** – used for most of the work at this site
-  **Crane 2 Location** – will be used for up to 10 days and then be removed
-  **Staging Areas** – for materials and supplies

Road Closure Information: During construction, the area around the tank will be restricted to the public. The road around the tank will be closed to vehicle traffic but available to cyclists and pedestrians for up to 45 days, which may not be consecutive. For a period of up to 10 days when Crane 2 will be positioned in the road, the road will be closed to **ALL TRAFFIC:** vehicles, bicycles, and pedestrians.

Contact:

Rhetta Drennan, 503-823-3028,
Rhetta.Drennan@portlandoregon.gov